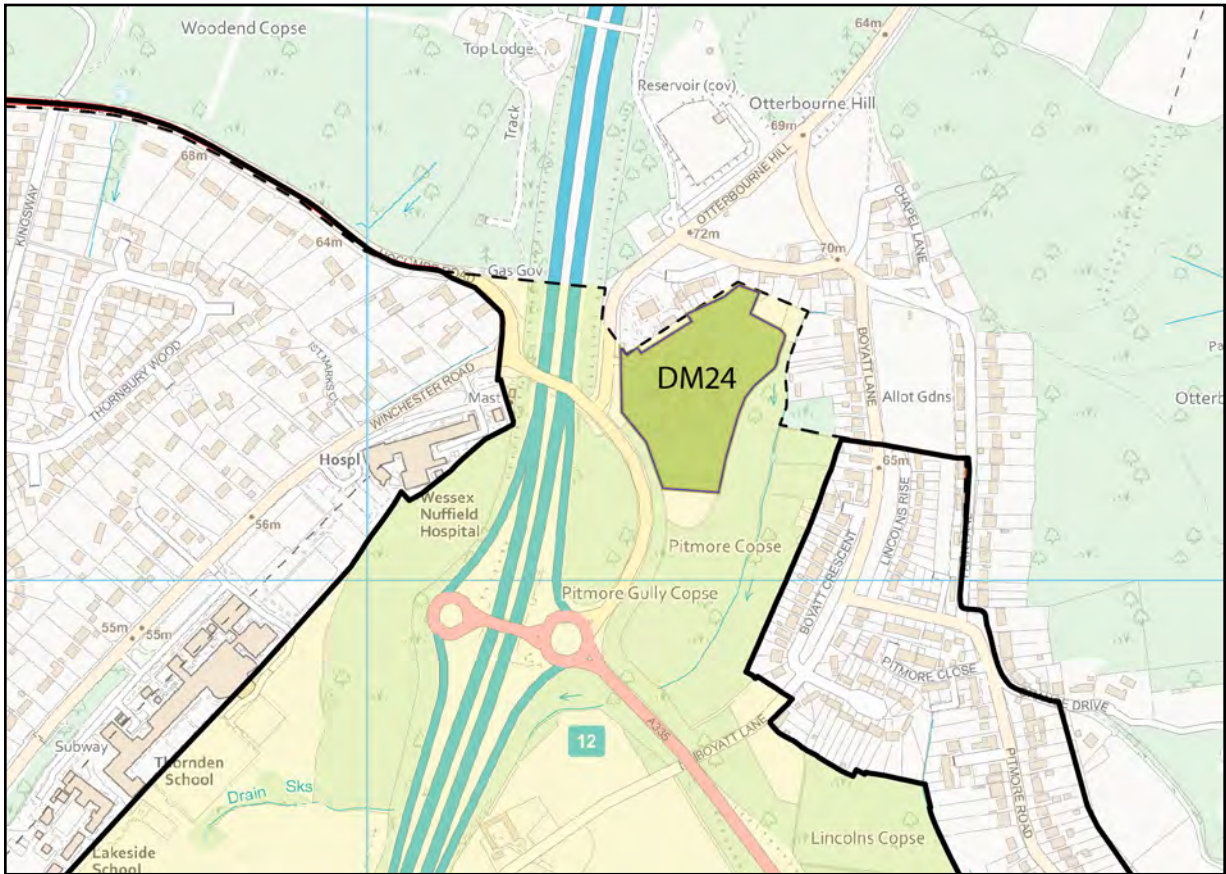
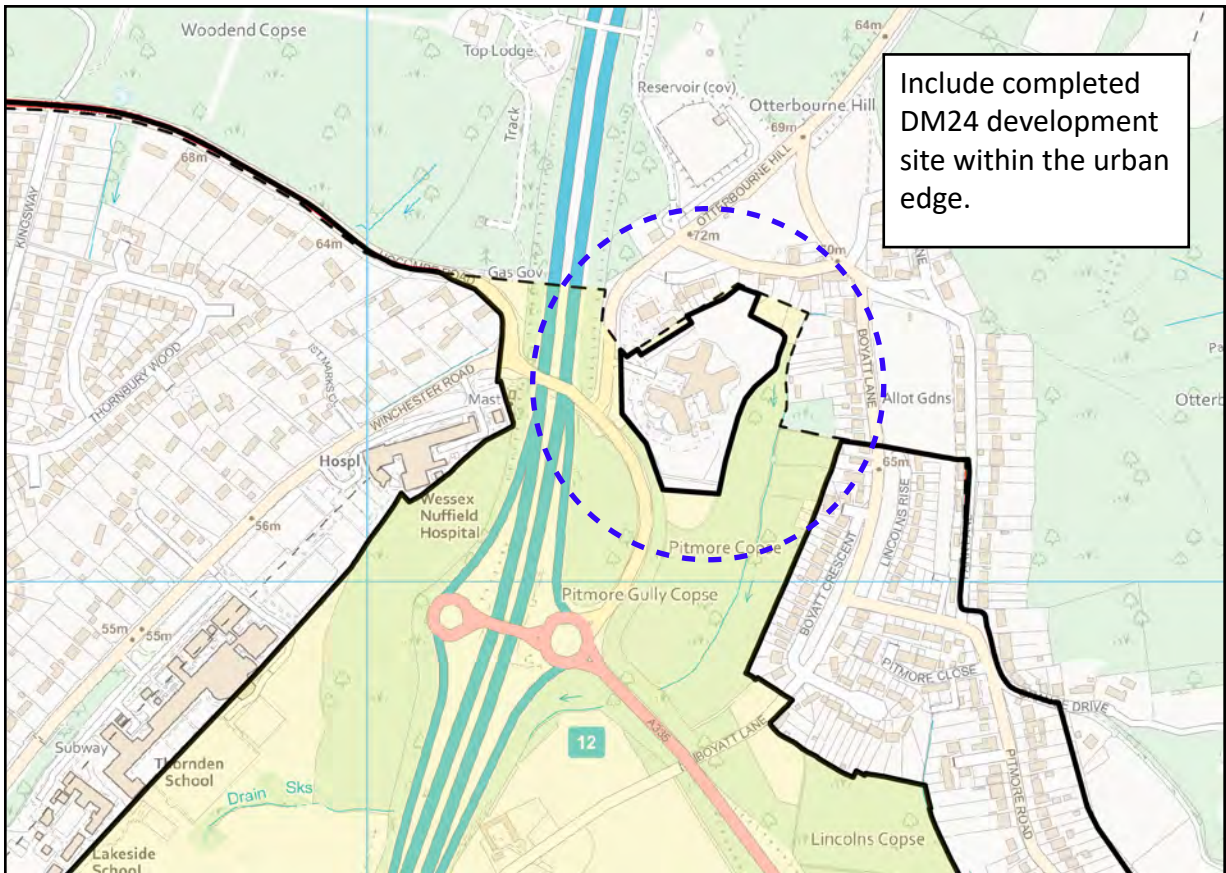



## Submission Plan Location



## Proposed modifications to the Policies Map



© Crown copyright and database rights (2019) Ordnance Survey (LA100019622)

 Area to be added



**EASTLEIGH**  
BOROUGH COUNCIL

Strategy Services

Title

**Modifications to Policies Map**

Policy S2 and S8 – Additional area added into the Urban Edge and removed from countryside designation - Map 1

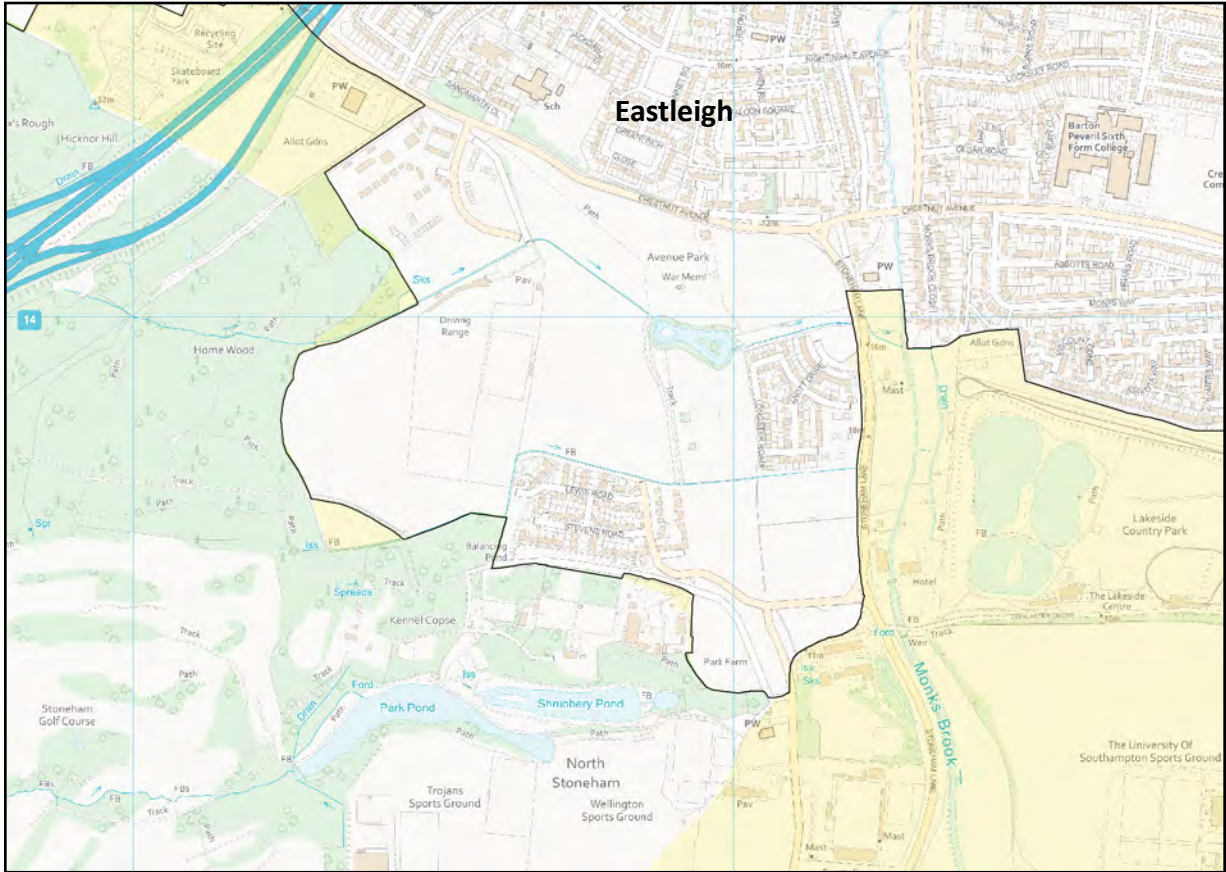


Scale:  
Not to Scale

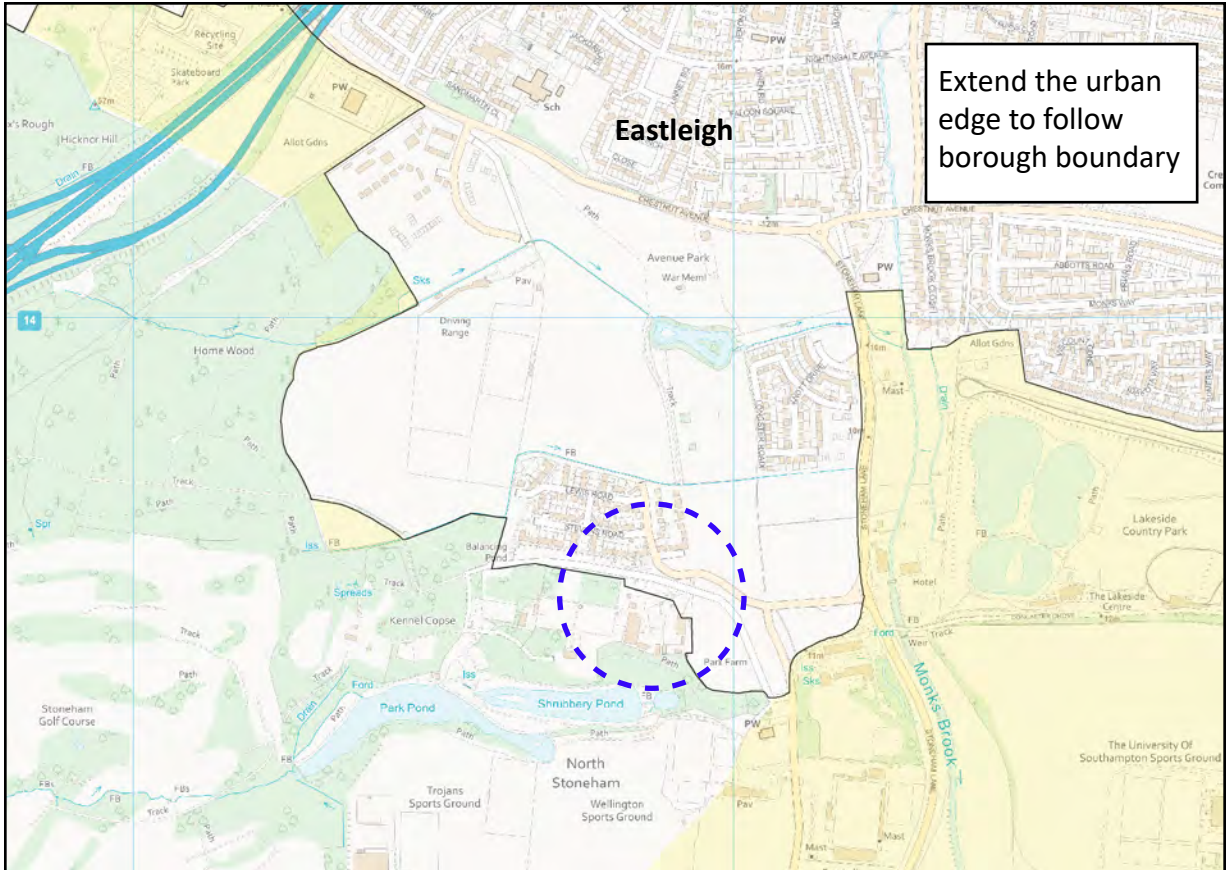
Mod Reference:  
PM35

Date:  
April 2021


## Submission Plan Location



## Proposed modifications to the Policies Map



© Crown copyright and database rights (2019) Ordnance Survey (LA100019622)

 Area to be added




**EASTLEIGH**  
BOROUGH COUNCIL

Strategy Services

Title

**Modifications to Policies Map**

Policy S2 and S8 – Extend the Urban Edge and amend Countryside designation - Map 2

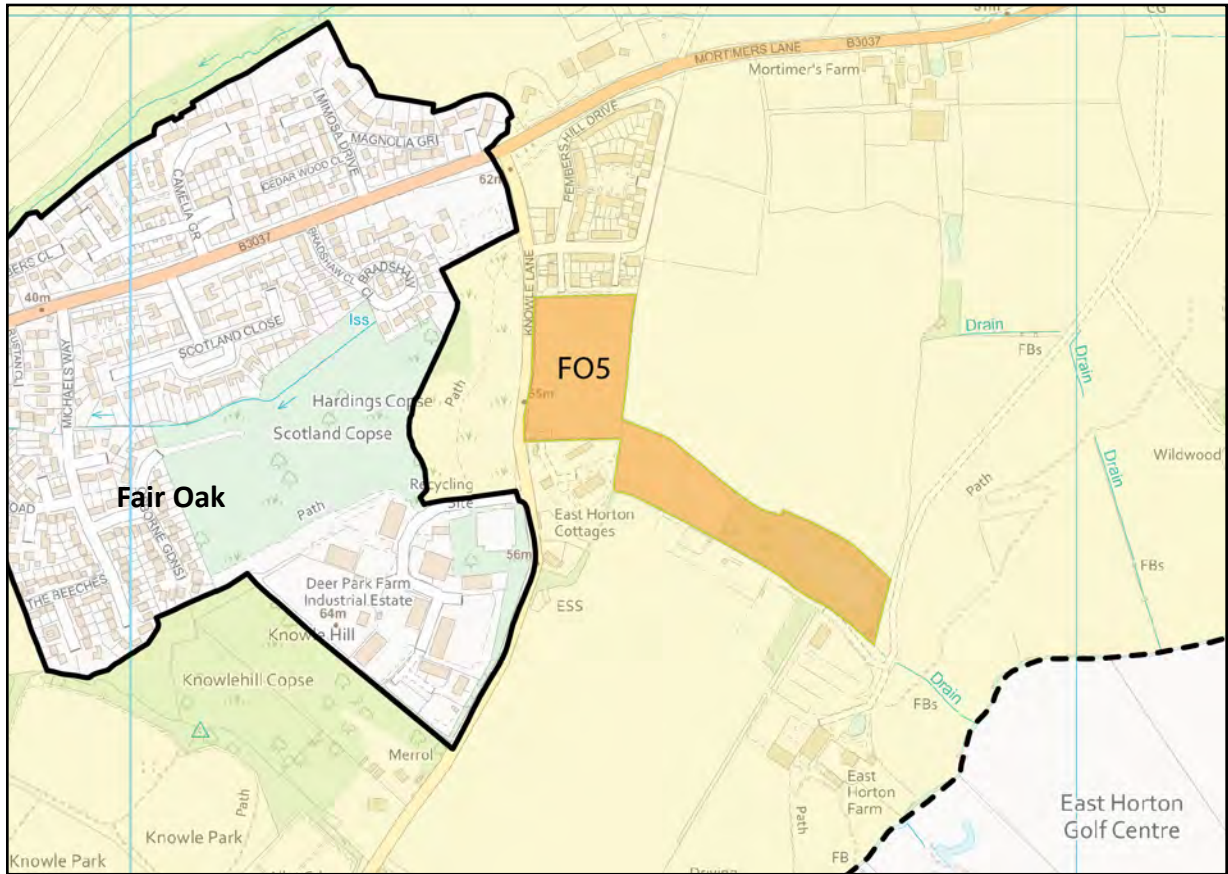


Scale:  
Not to Scale

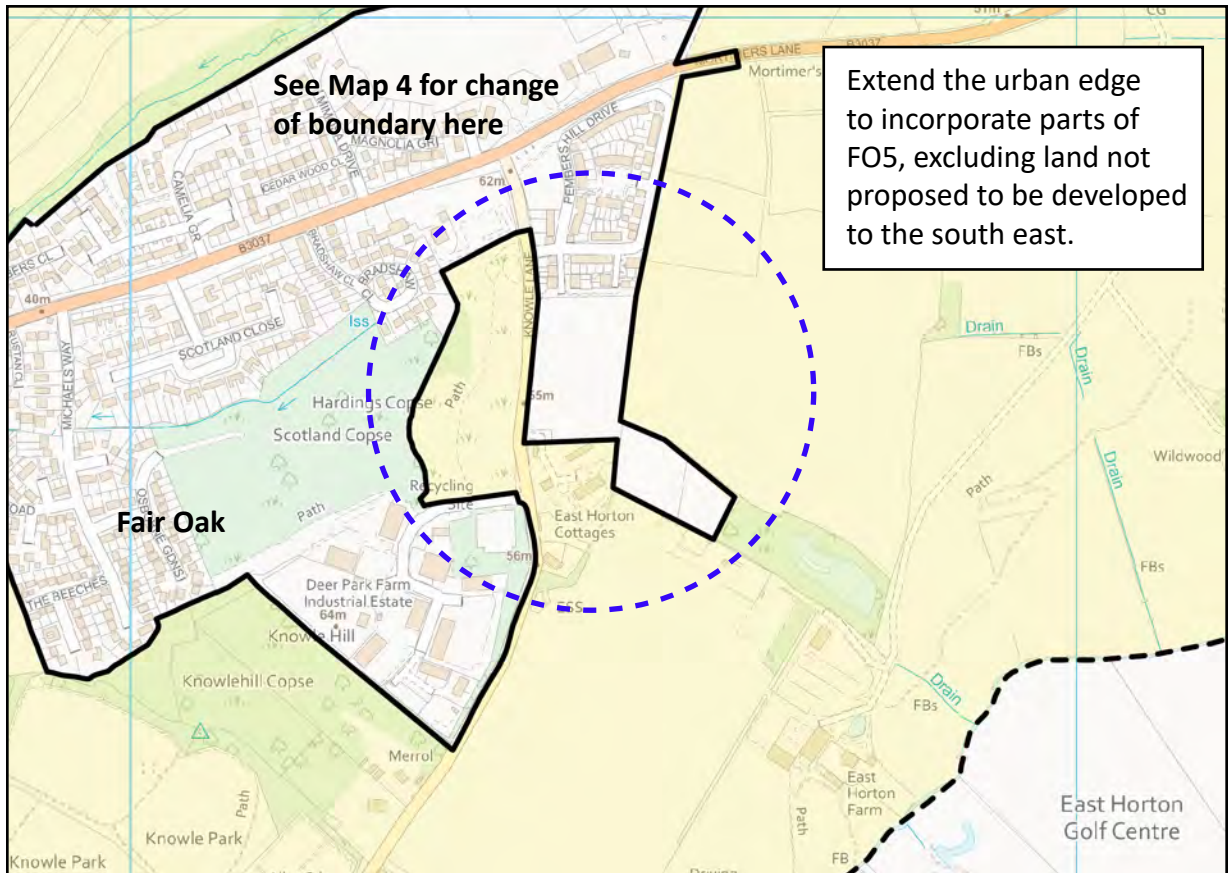
Mod Reference:  
PM35

Date:  
April 2021


**Submission Plan Location**



**Proposed modifications to the Policies Map**



© Crown copyright and database rights (2019) Ordnance Survey (LA100019622)

 Area to be added




**EASTLEIGH**  
BOROUGH COUNCIL

Strategy Services

Title

**Modifications to Policies Map**

Policy S2 and S8 - Extend the Urban Edge and amend Countryside designation - Map 3

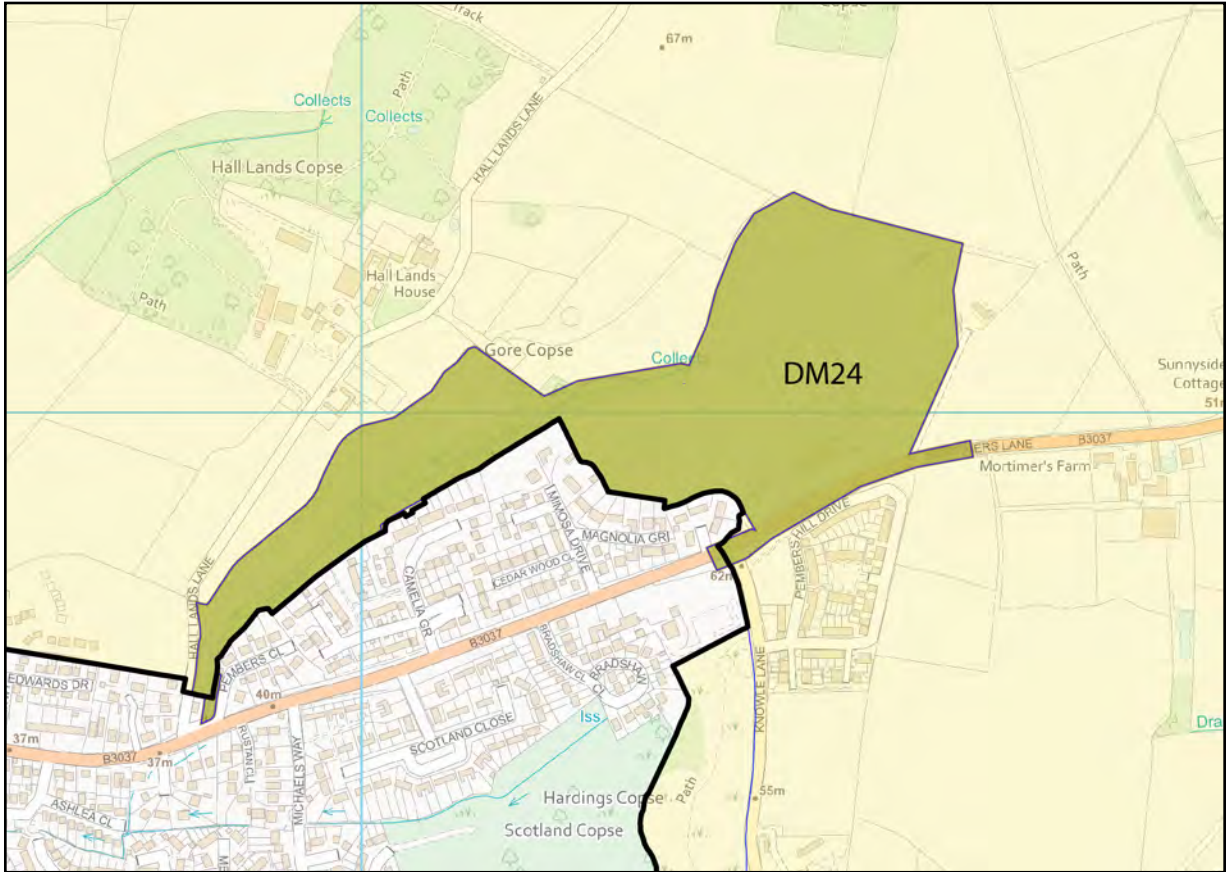


Scale:  
Not to Scale

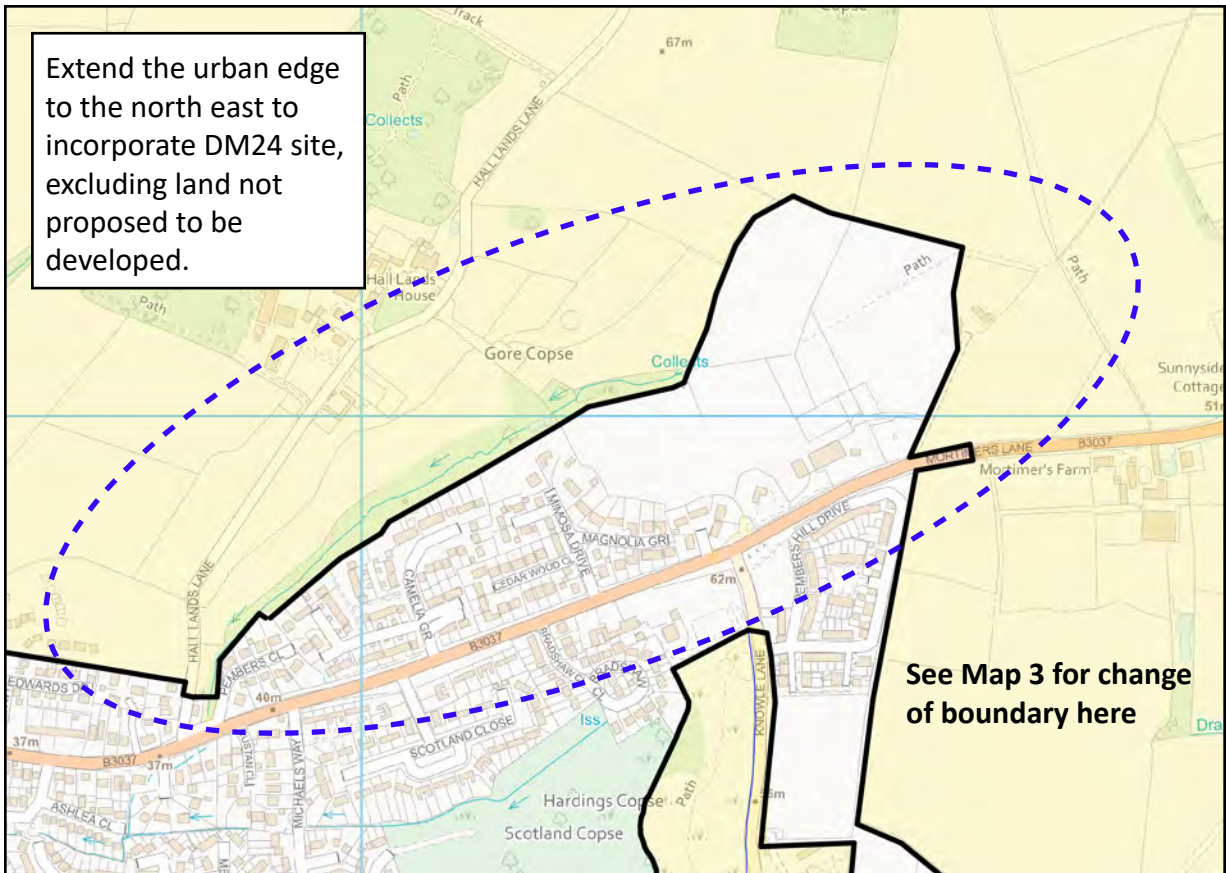
Mod Reference:  
PM35

Date:  
April 2021


**Submission Plan Location**



**Proposed modifications to the Policies Map**



© Crown copyright and database rights (2019) Ordnance Survey (LA100019622)

 Area to be added




**EASTLEIGH**  
BOROUGH COUNCIL

Strategy Services

Title

**Modifications to Policies Map**

Policy S2 and S8 - Extend the Urban Edge and amend Countryside designation - Map 4

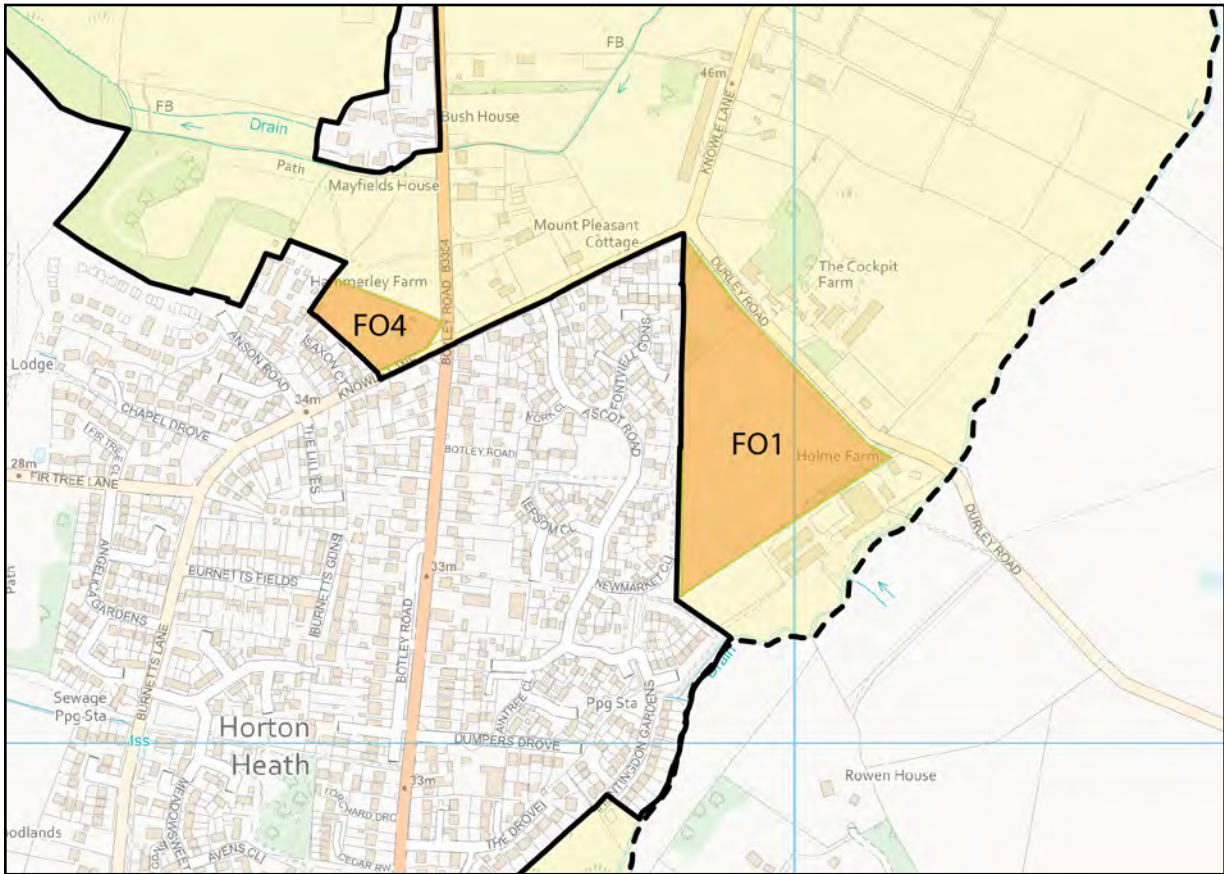


Scale:  
Not to Scale

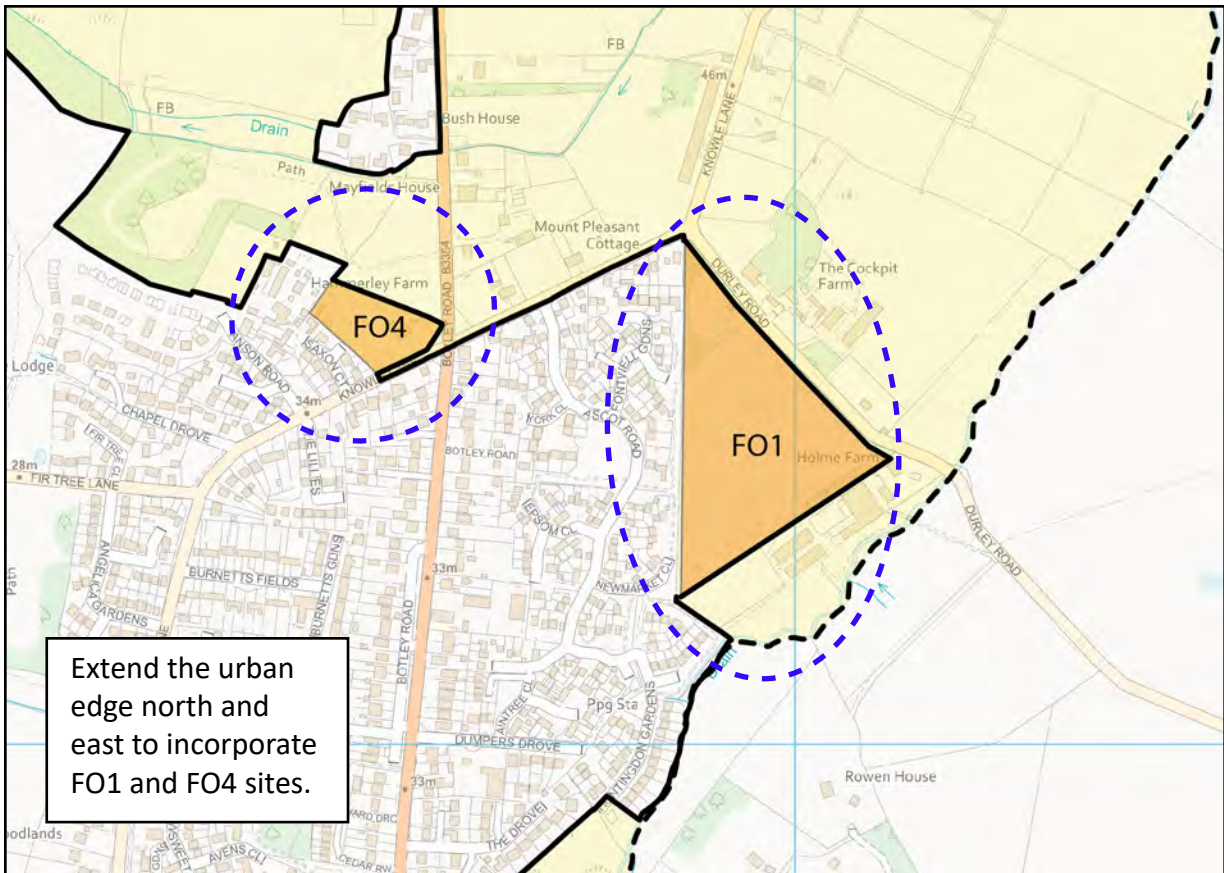
Mod Reference:  
PM35

Date:  
April 2021


## Submission Plan Location



## Proposed modifications to the Policies Map



© Crown copyright and database rights (2019) Ordnance Survey (LA100019622)

 Area to be added



Title

### Modifications to Policies Map

Policy S2 and S8 - Extend the Urban Edge and amend Countryside designation - Map 5

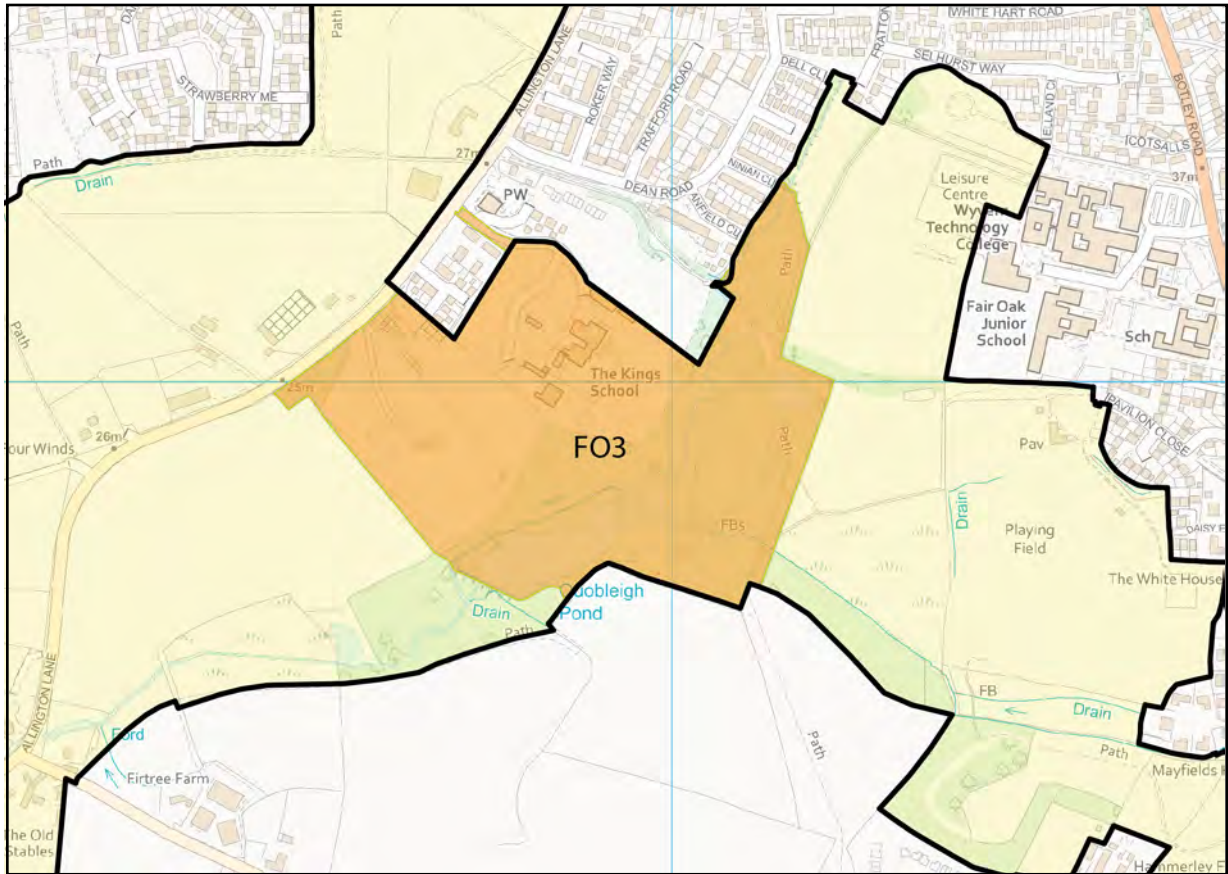


Scale:  
Not to Scale

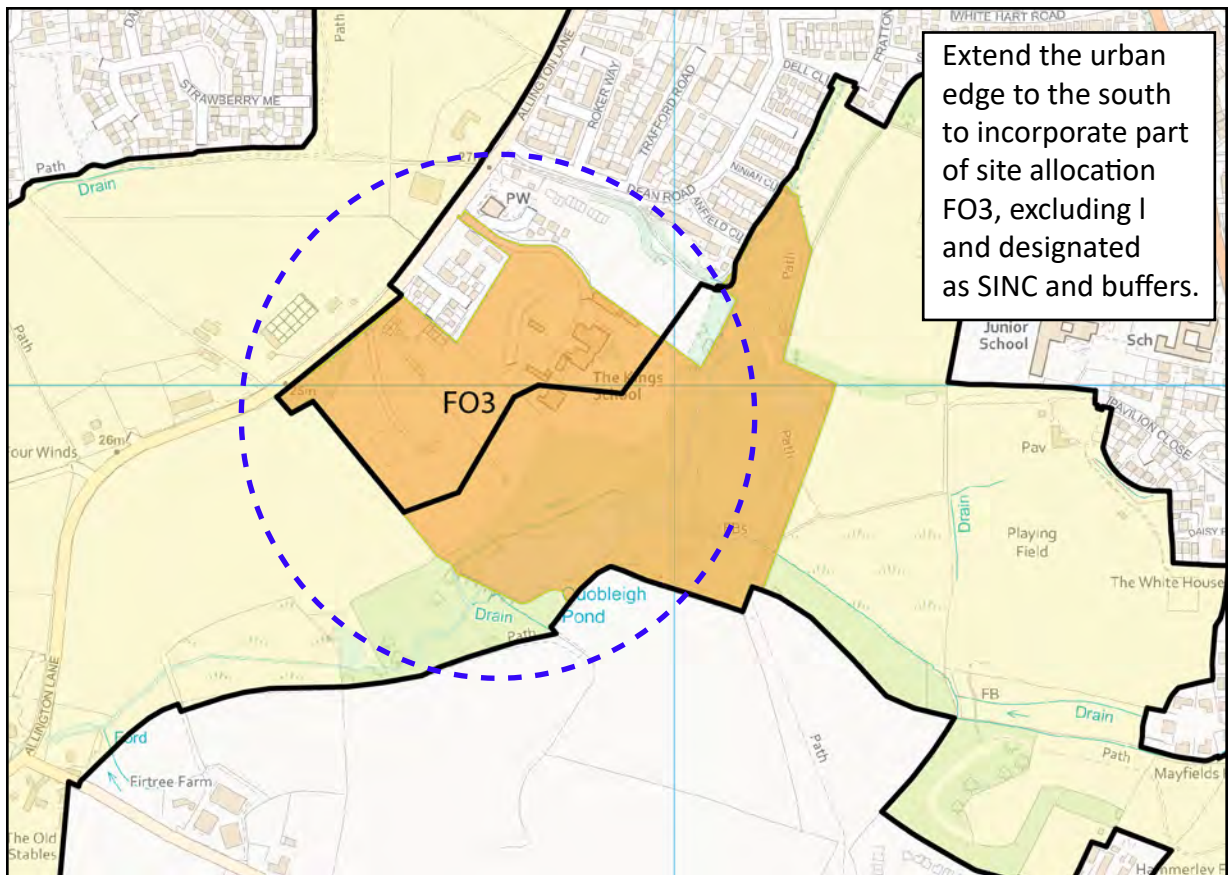
Mod Reference:  
PM35

Date:  
April 2021


## Submission Plan Location



## Proposed modifications to the Policies Map



© Crown copyright and database rights (2019) Ordnance Survey (LA100019622)

 Area to be added


**EASTLEIGH**  
BOROUGH COUNCIL

Strategy Services

Title

**Modifications to Policies Map**

Policy S2 and S8 - Extend the Urban Edge and amend Countryside designation - Map 6

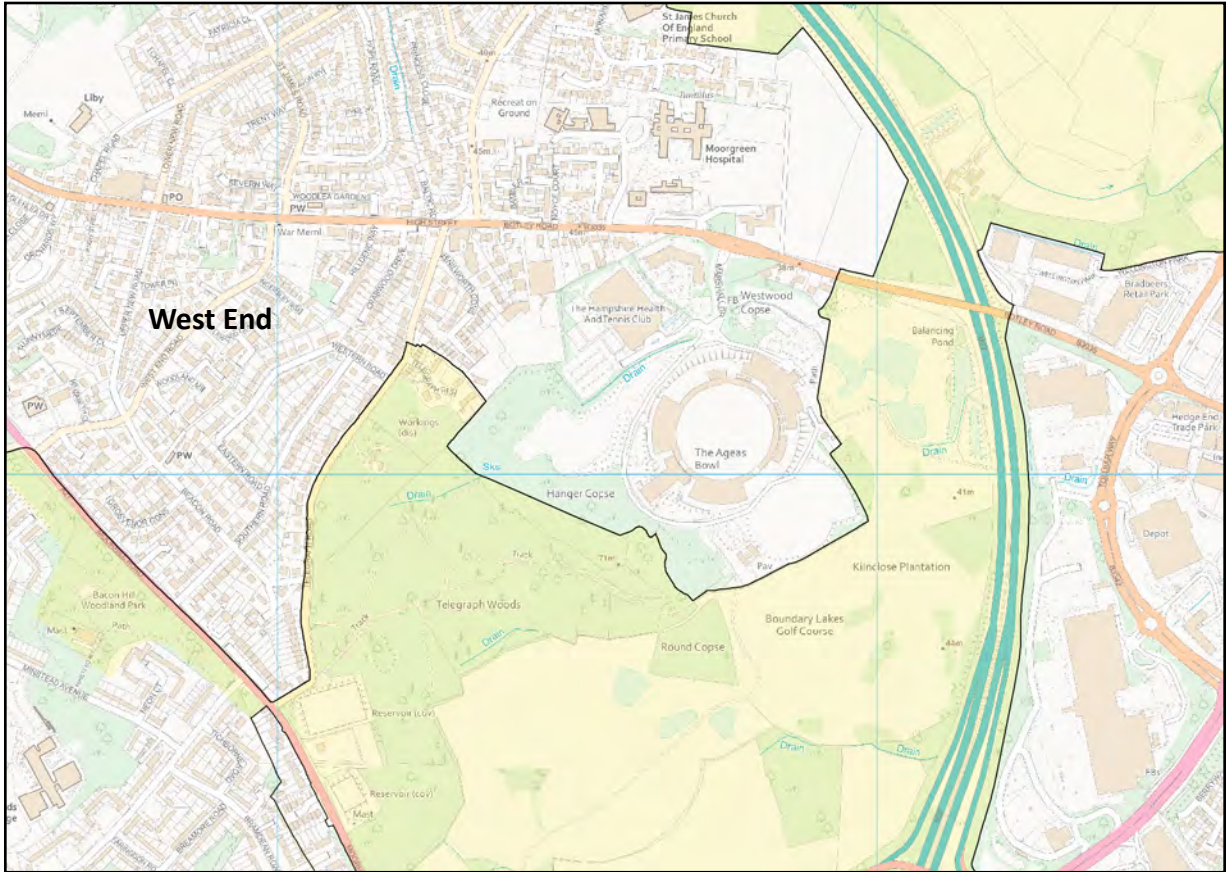


Scale:  
Not to Scale

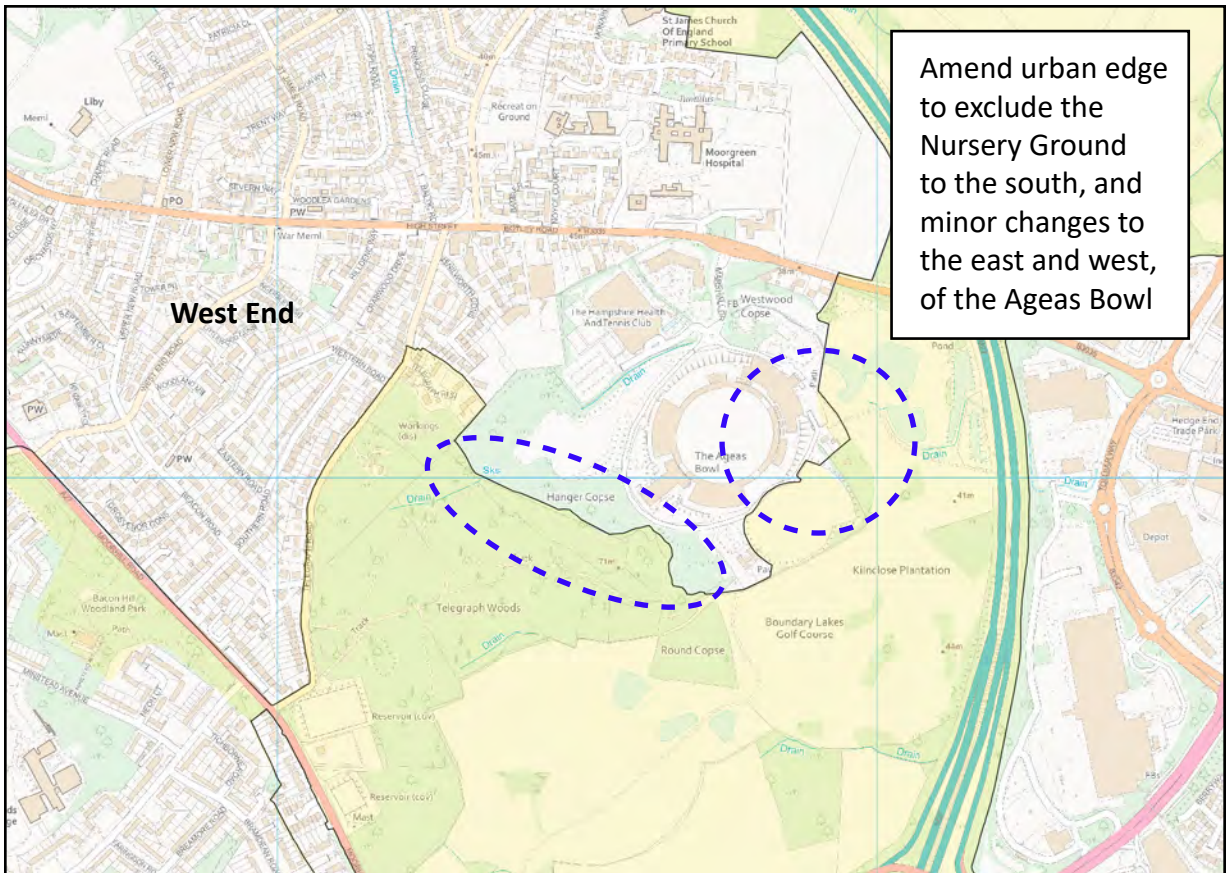
Mod Reference:  
PM35

Date:  
April 2021


## Submission Plan Location



## Proposed modifications to the Policies Map



© Crown copyright and database rights (2019) Ordnance Survey (LA100019622)

 Area to be added



Title

### Modifications to Policies Map

Policy S2 and S8 - Extend the Urban Edge and amend  
Countryside designation - Map 7

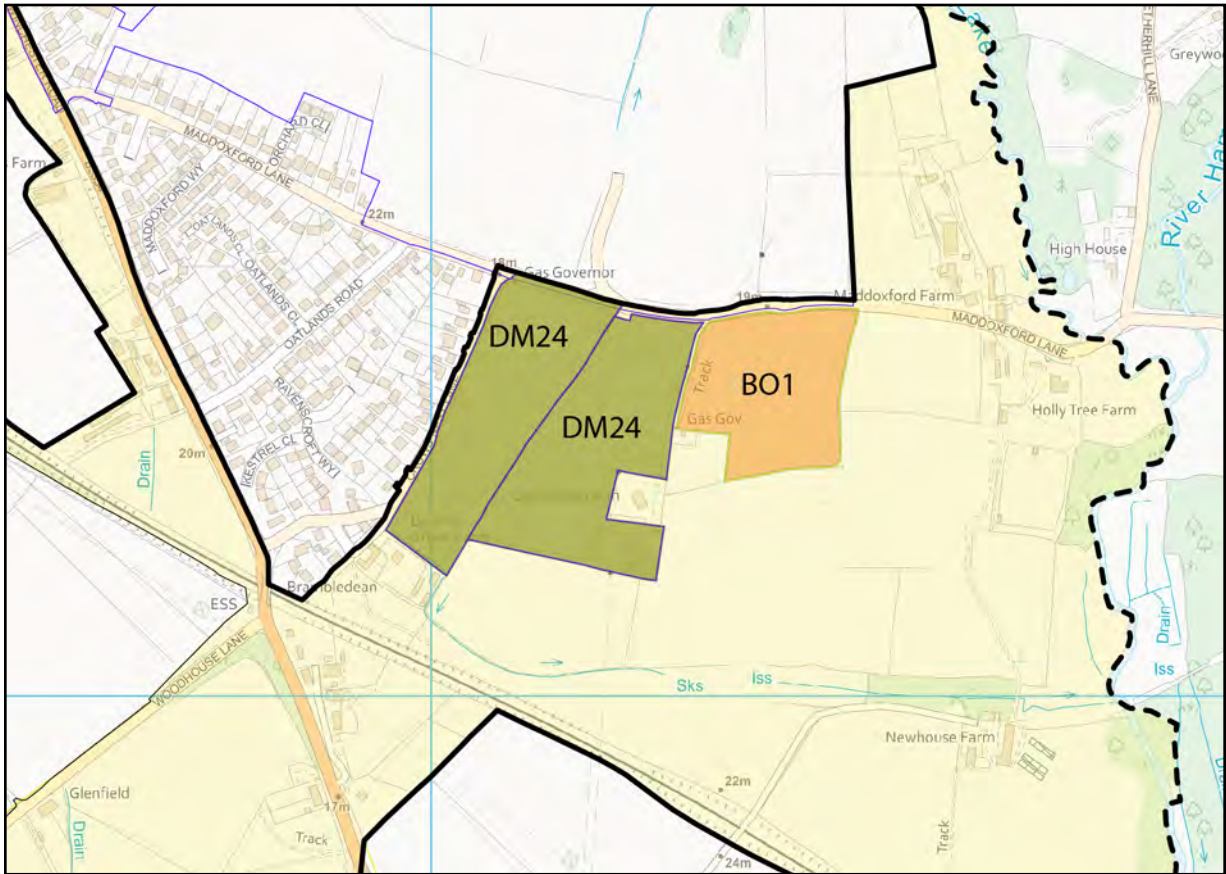


Scale:  
Not to Scale

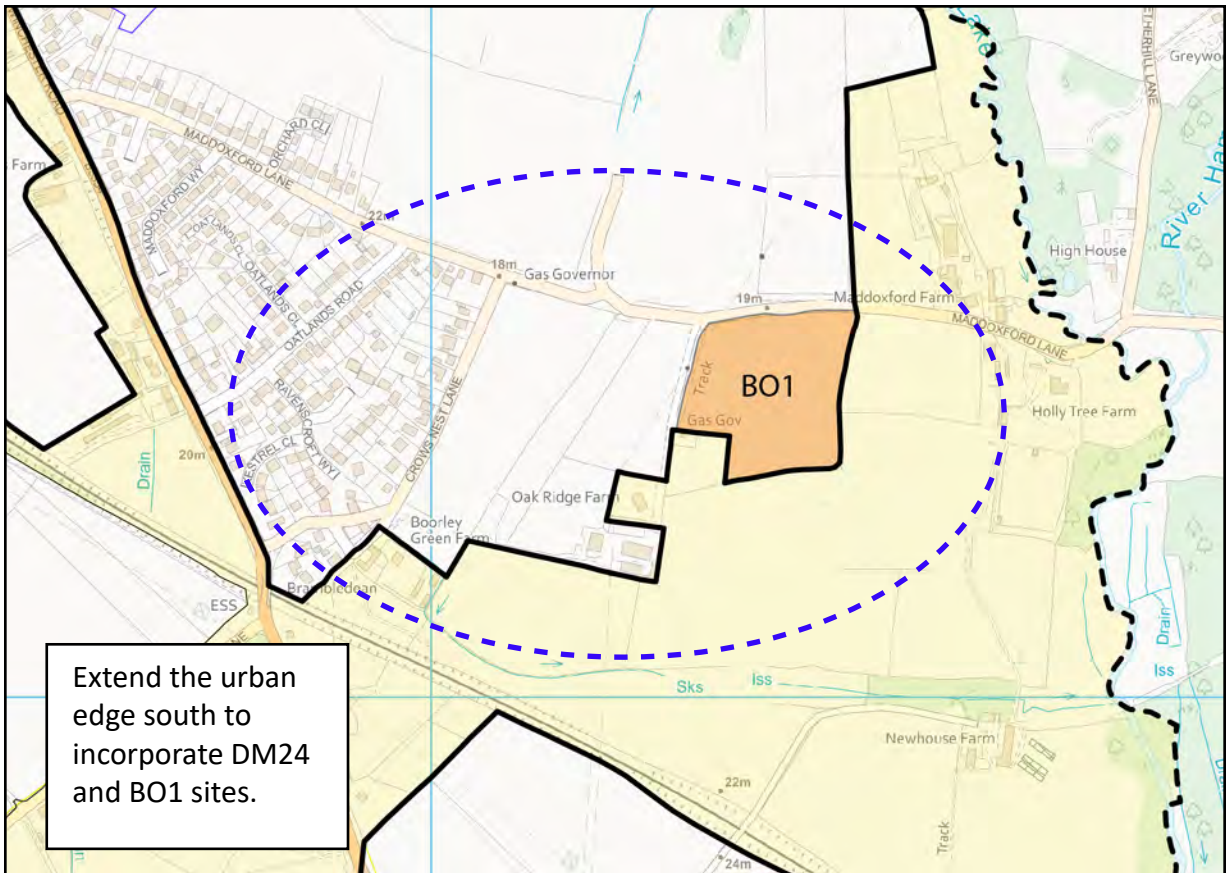
Mod Reference:  
PM35

Date:  
April 2021


### Submission Plan Location



### Proposed modifications to the Policies Map



© Crown copyright and database rights (2019) Ordnance Survey (LA100019622)

 Area to be added




**EASTLEIGH**  
BOROUGH COUNCIL

Strategy Services

Title

**Modifications to Policies Map**

Policy S2 and S8 - Extend the Urban Edge and amend Countryside designation - Map 8



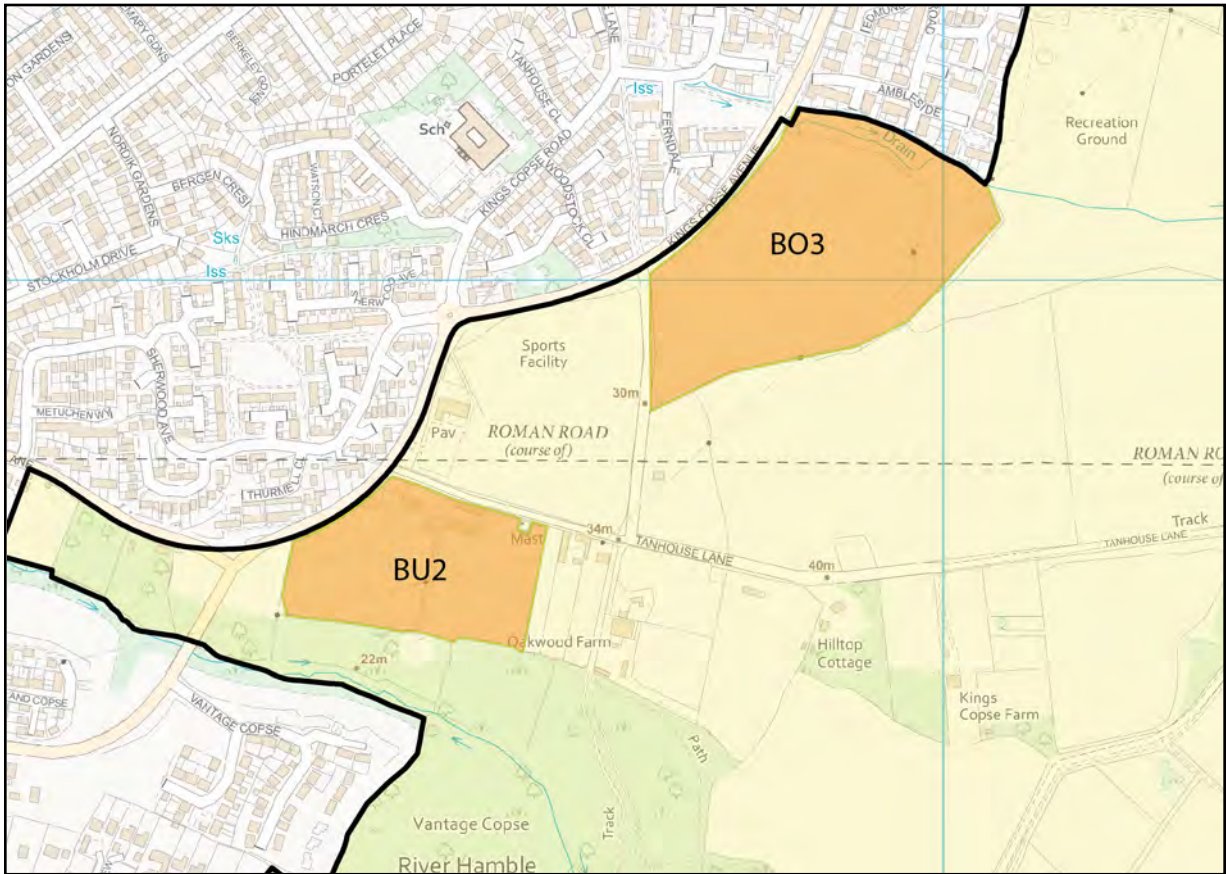
Scale:  
Not to Scale

Mod Reference:  
PM35

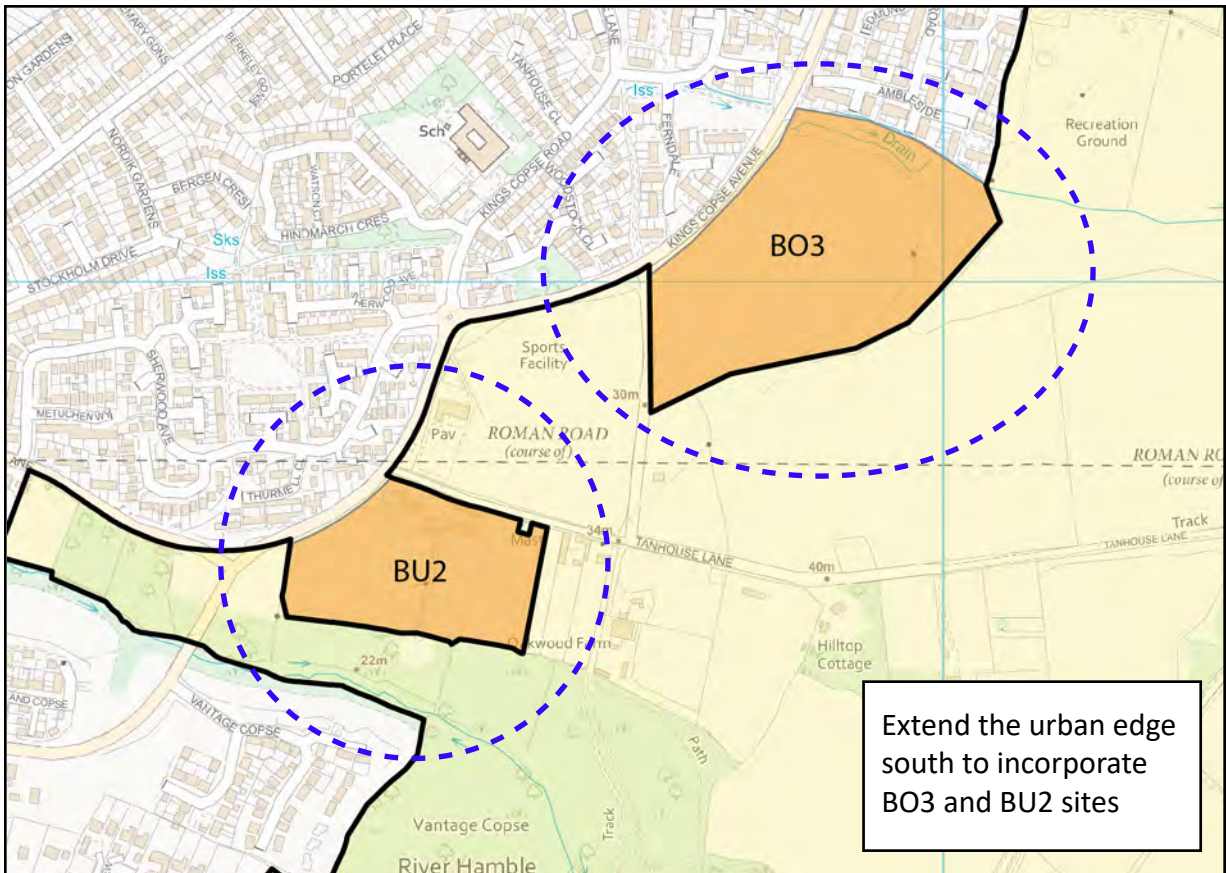
Date:  
April 2021




## Submission Plan Location



## Proposed modifications to the Policies Map



© Crown copyright and database rights (2019) Ordnance Survey (LA100019622)

 Area to be added




**EASTLEIGH**  
BOROUGH COUNCIL

Strategy Services

Title

**Modifications to Policies Map**

Policy S2 and S8 - Extend the Urban Edge and amend Countryside designation - Map 9

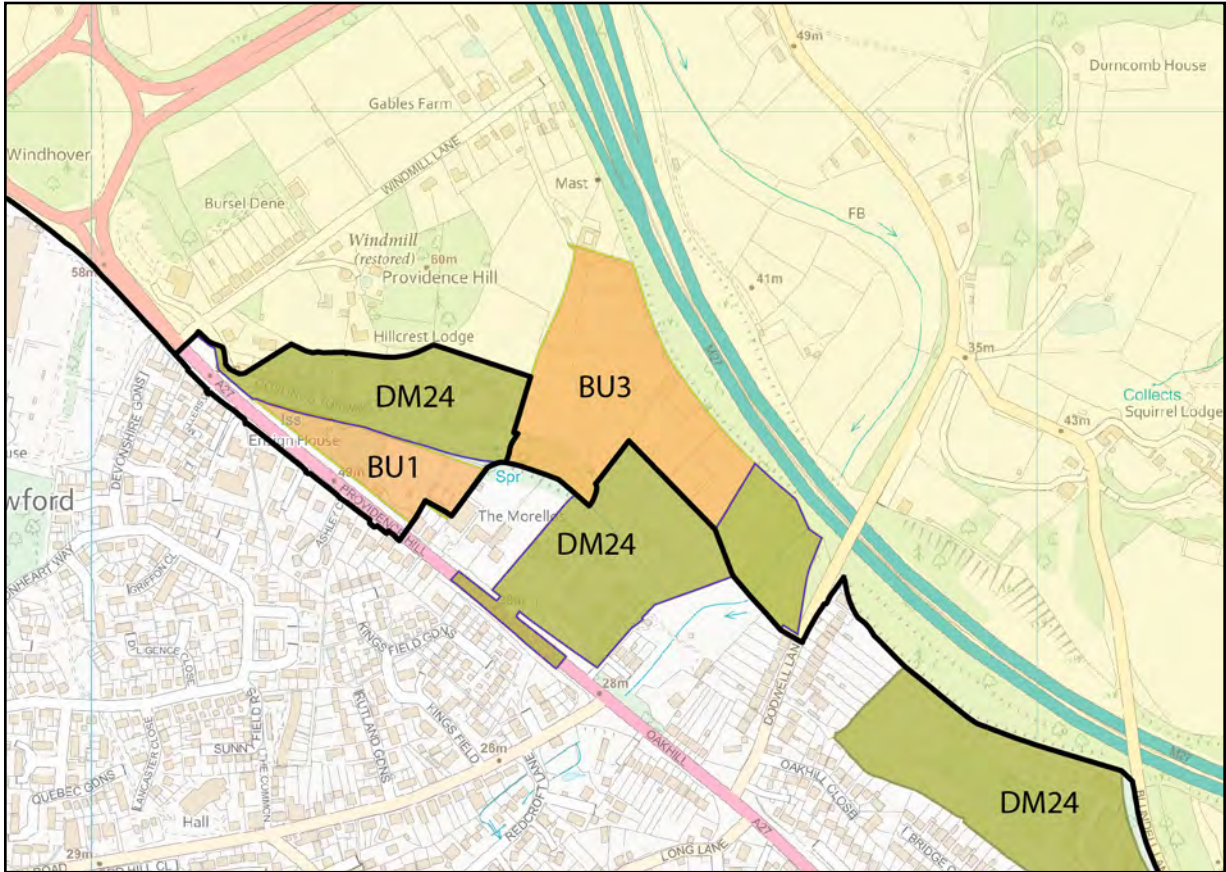


Scale:  
Not to Scale

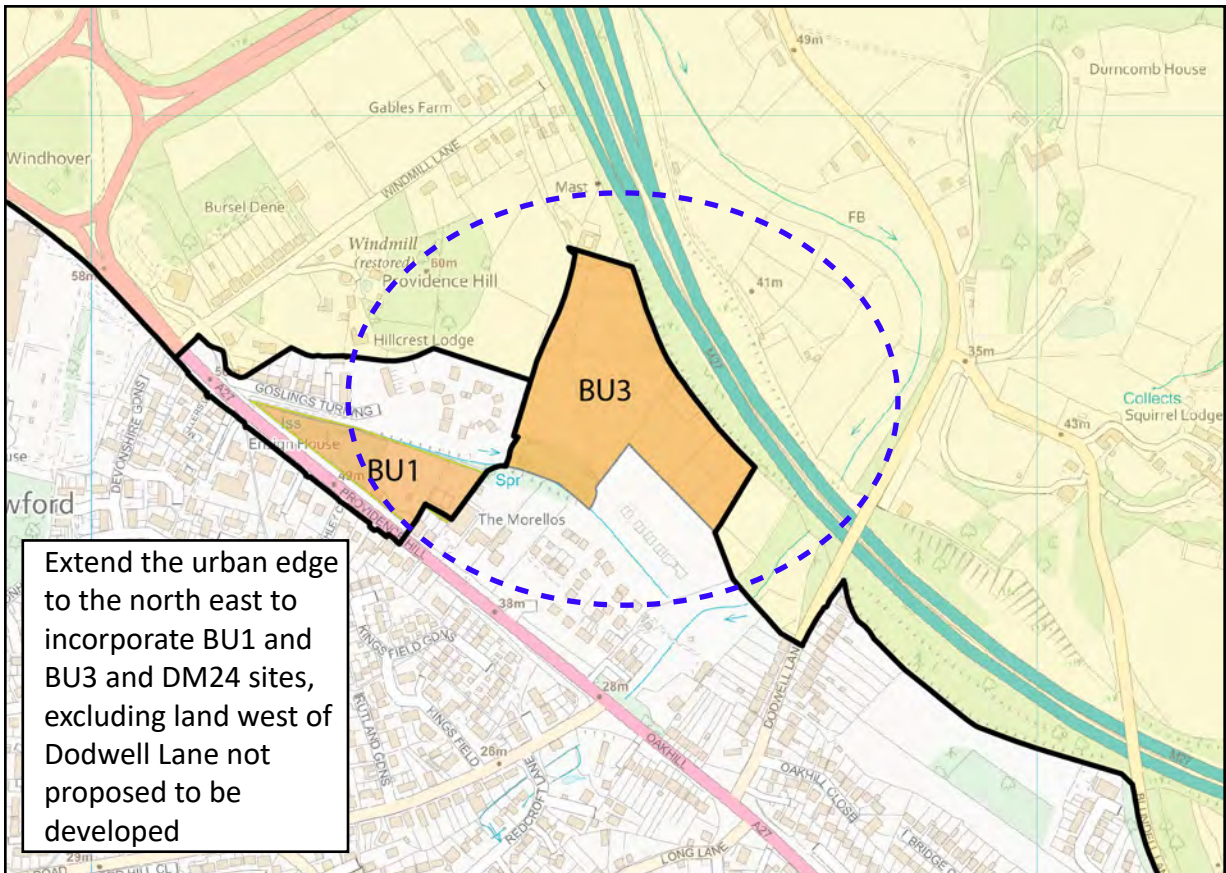
Mod Reference:  
PM35

Date:  
April 2021


## Submission Plan Location



## Proposed modifications to the Policies Map



Extend the urban edge to the north east to incorporate BU1 and BU3 and DM24 sites, excluding land west of Dodwell Lane not proposed to be developed

 Area to be added

© Crown copyright and database rights (2019) Ordnance Survey (LA100019622)


**EASTLEIGH**  
BOROUGH COUNCIL

Strategy Services

Title

**Modifications to Policies Map**

Policy S2 and S8 - Extend the Urban Edge and amend Countryside designation - Map 10

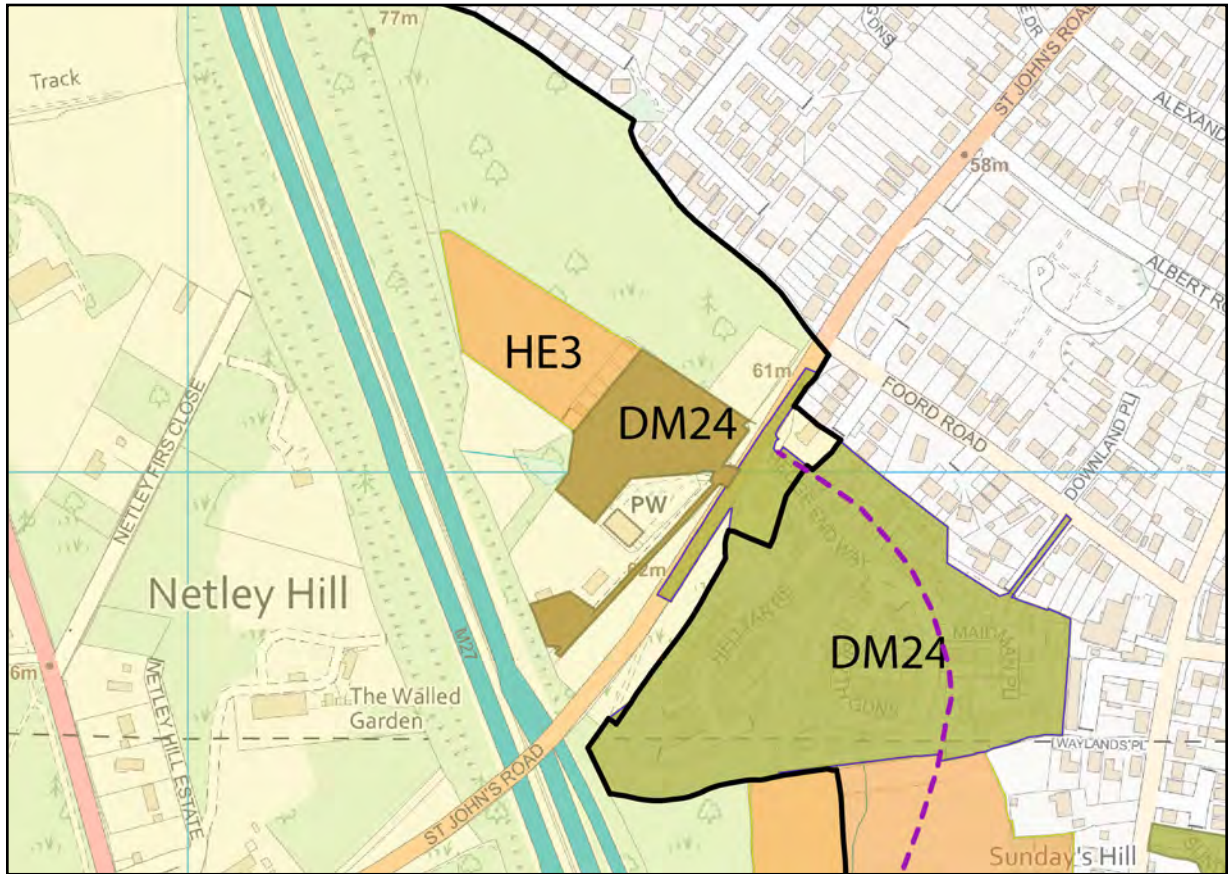


Scale:  
Not to Scale

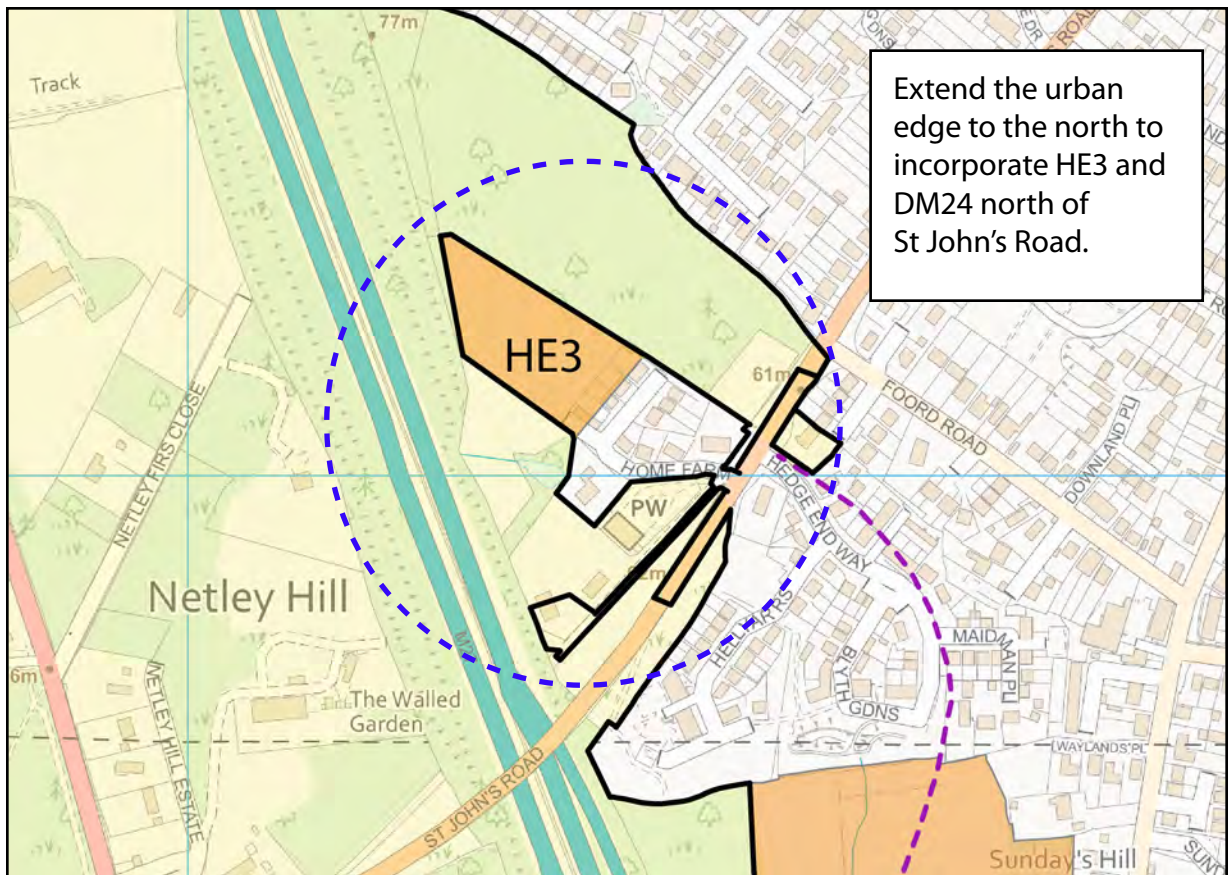
Mod Reference:  
PM35

Date:  
April 2021


**Submission Plan Location**



**Proposed modifications to the Policies Map**



© Crown copyright and database rights (2019) Ordnance Survey (LA100019622)

 Area to be added or changed


**EASTLEIGH**  
BOROUGH COUNCIL

Strategy Services

Title

**Modifications to Policies Map**

Policy S2 and S8 - Extend the Urban Edge and amend Countryside designation - Map 11

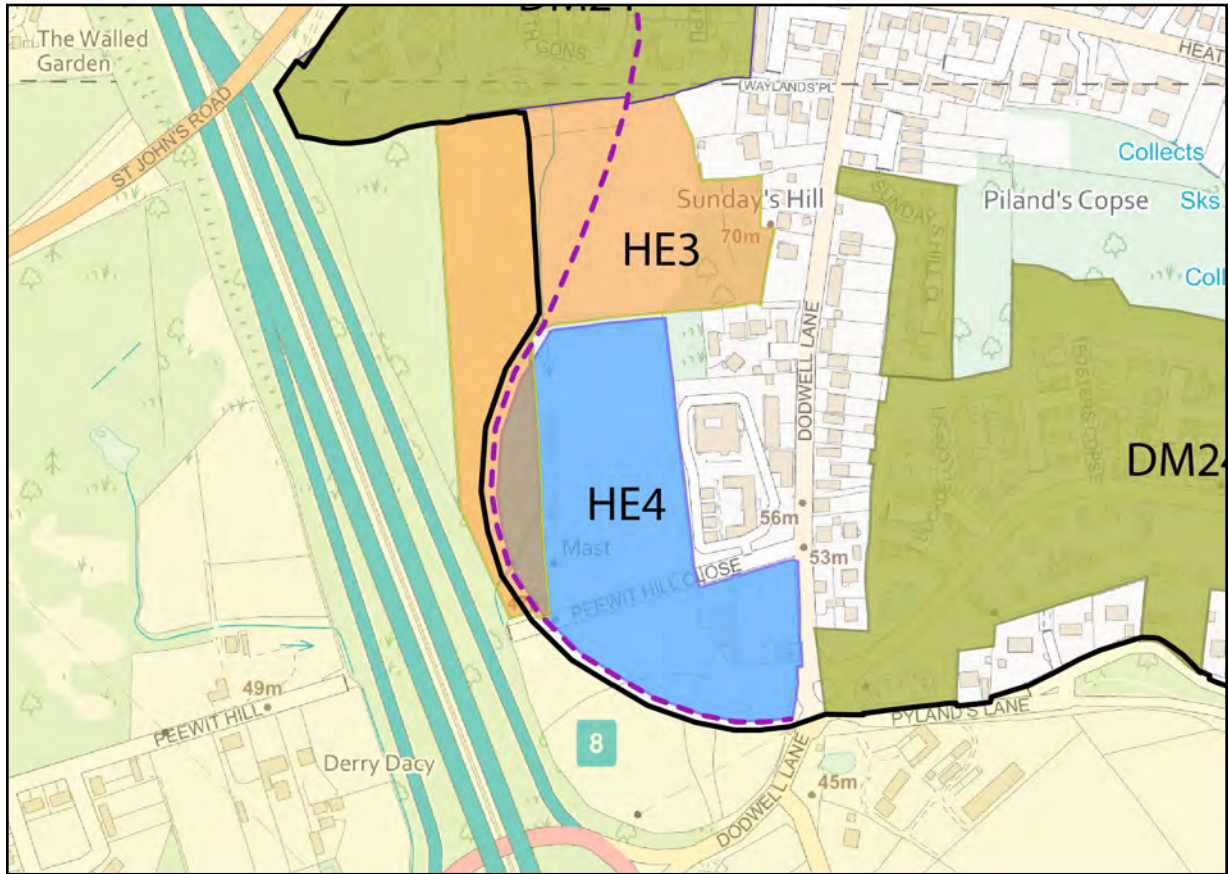


Scale:  
Not to Scale

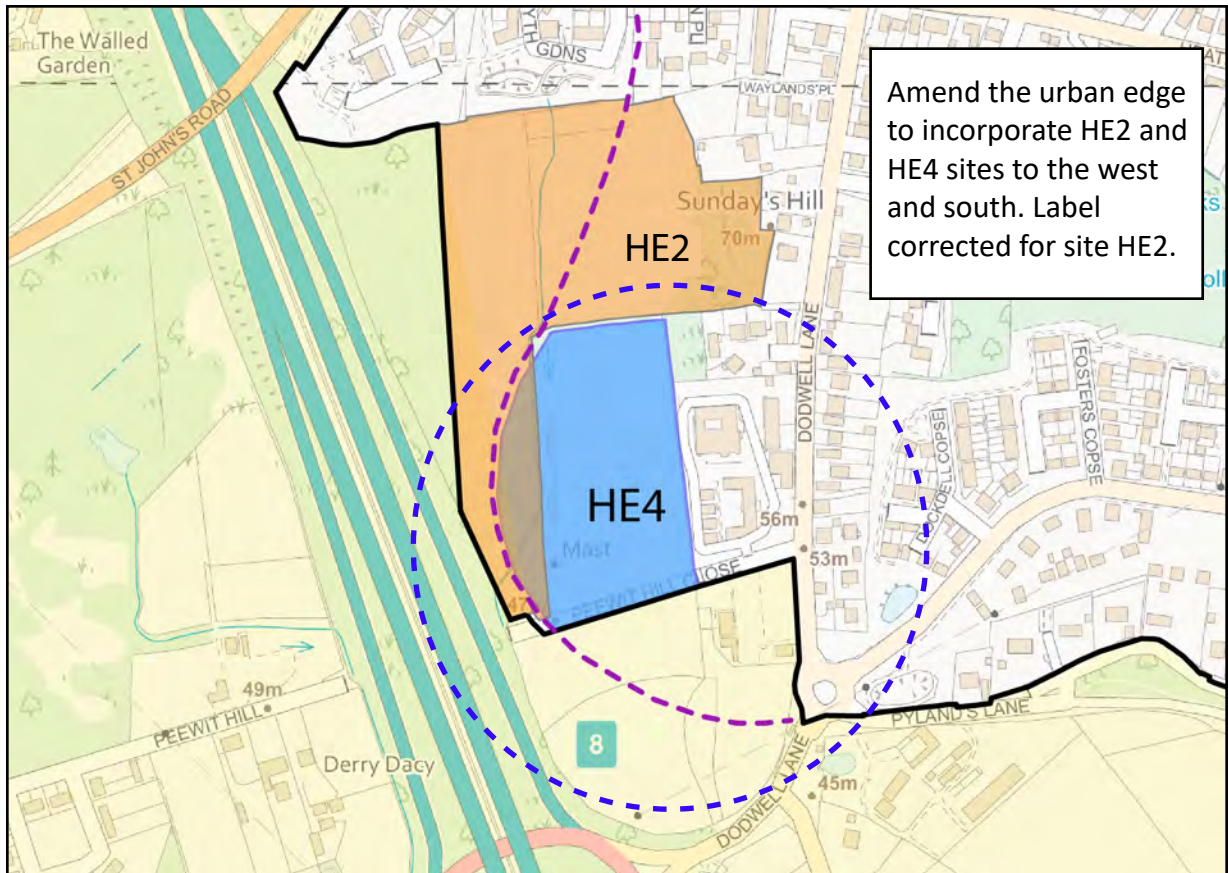
Mod Reference:  
PM35

Date:  
April 2021


**Submission Plan Location**



**Proposed modifications to the Policies Map**



© Crown copyright and database rights (2019) Ordnance Survey (LA100019622)

 Area to be added or changed




**EASTLEIGH**  
BOROUGH COUNCIL

Strategy Services

Title

**Modifications to Policies Map**

Policy S2 and S8 – Amend the Urban Edge and amend Countryside designation, correct label for site - Map 12

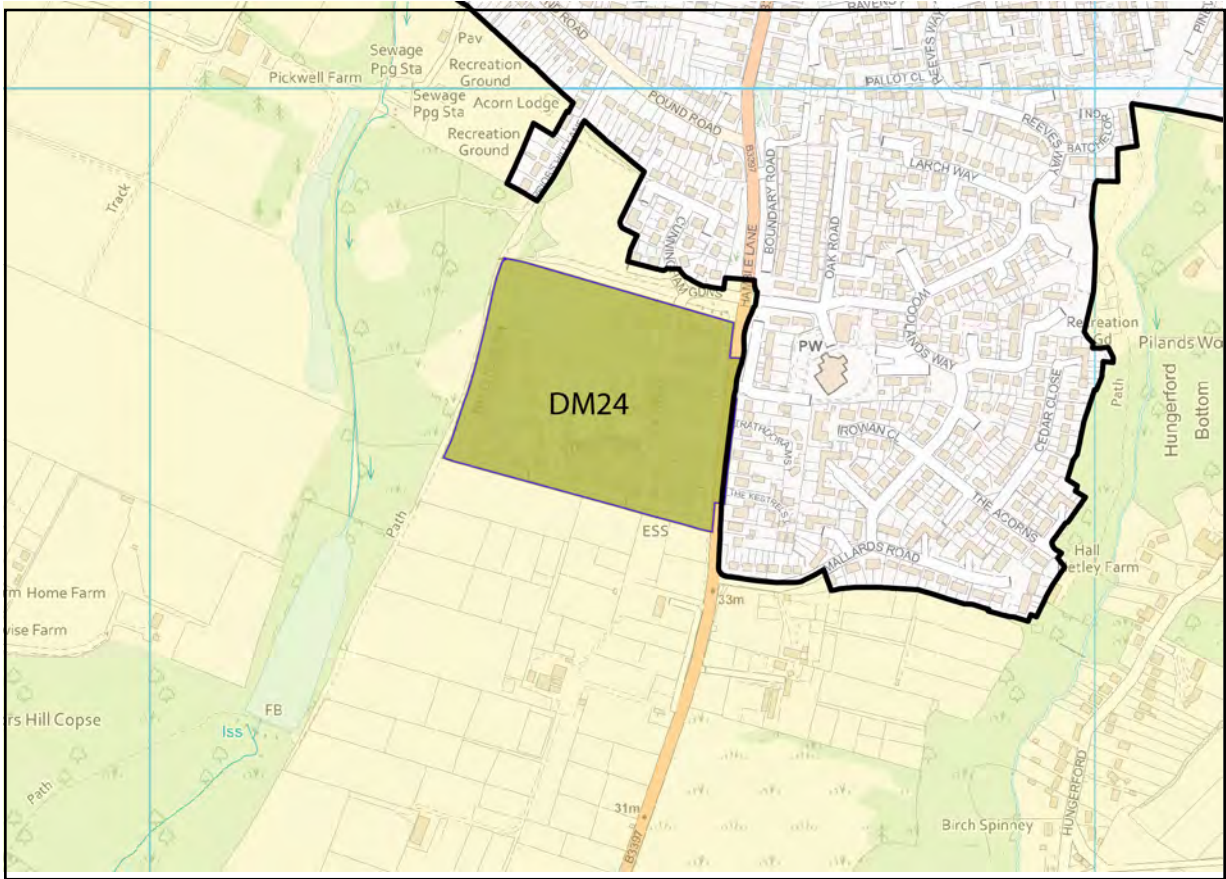


Scale:  
Not to Scale

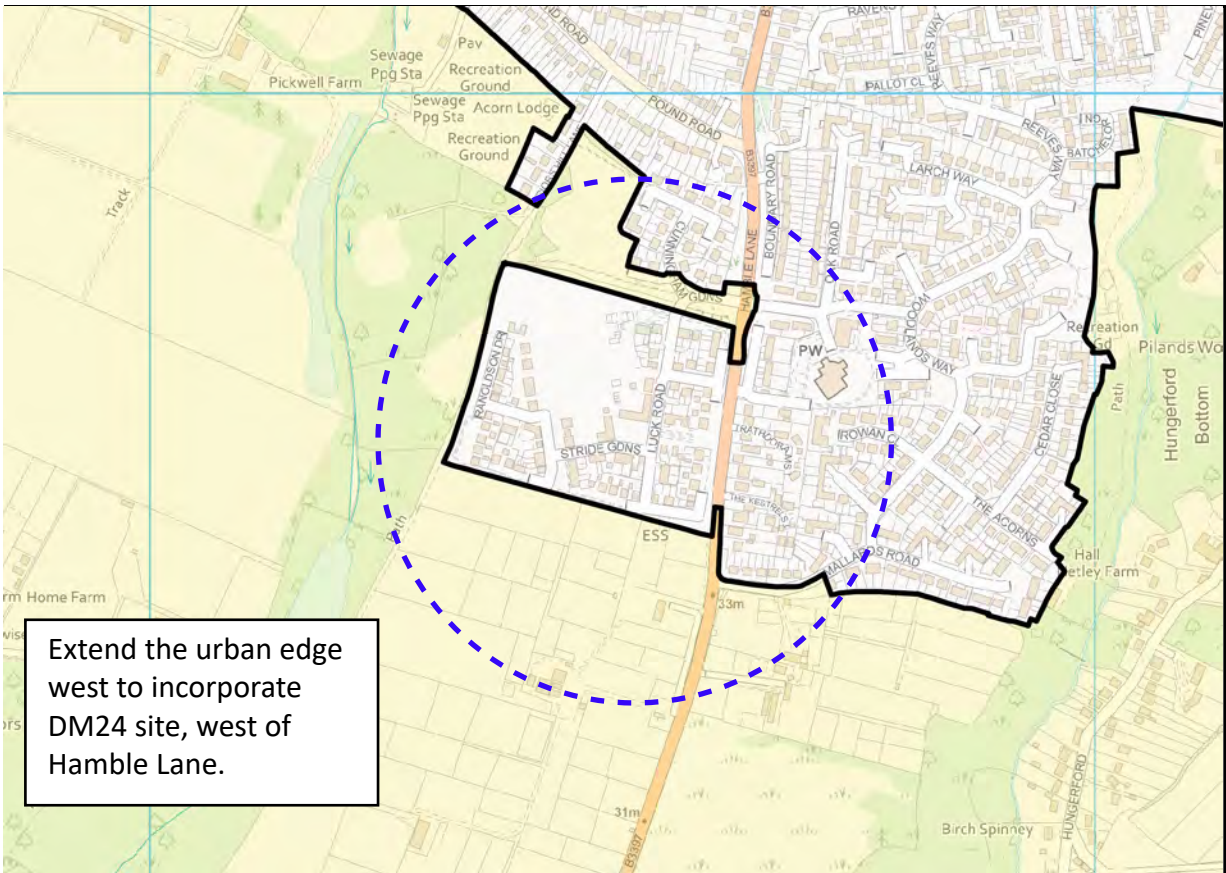
Mod Reference:  
PM35

Date:  
April 2021


## Submission Plan Location



## Proposed modifications to the Policies Map



© Crown copyright and database rights (2019) Ordnance Survey (LA100019622)

 Area to be added



Strategy Services

Title

### Modifications to Policies Map

Policy S2 and S8 - Extend the Urban Edge and amend  
Countryside designation - Map 13

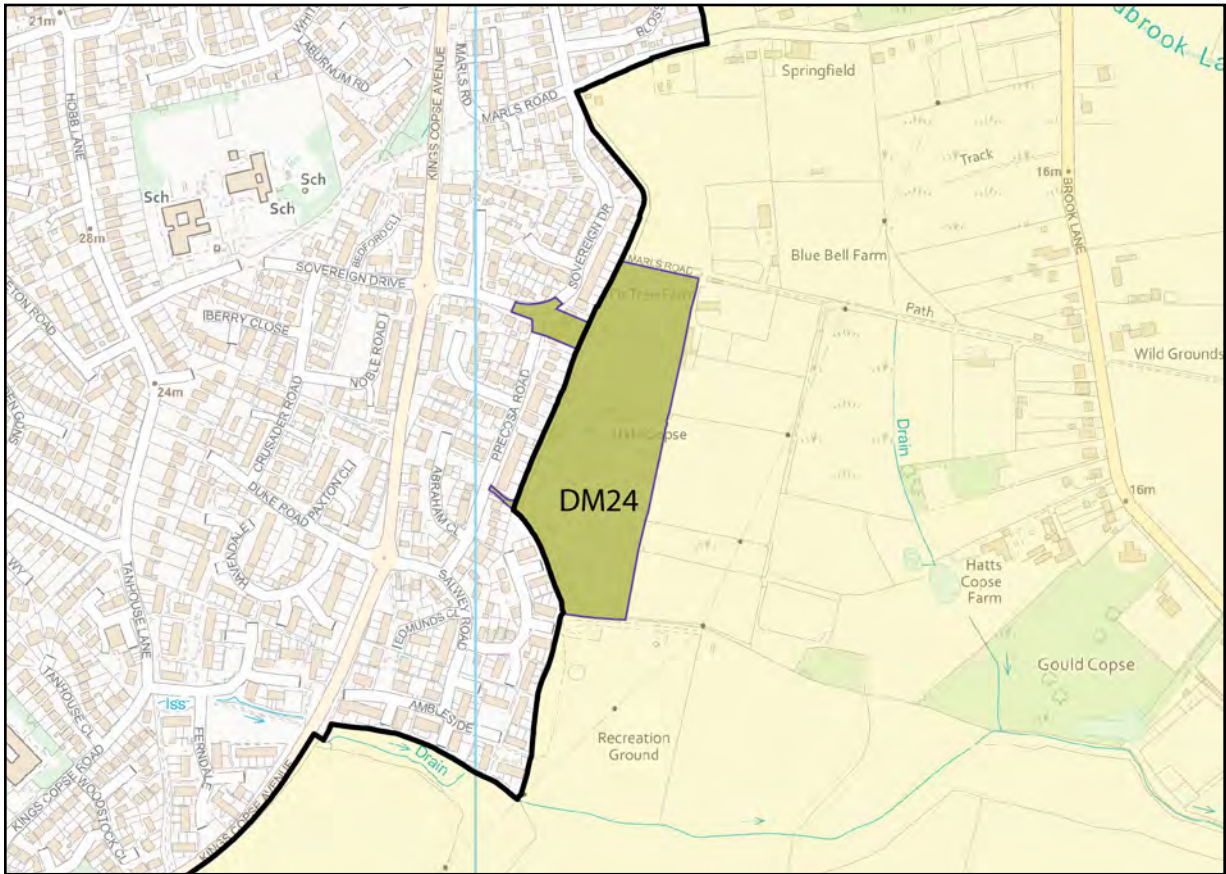


Scale:  
Not to Scale

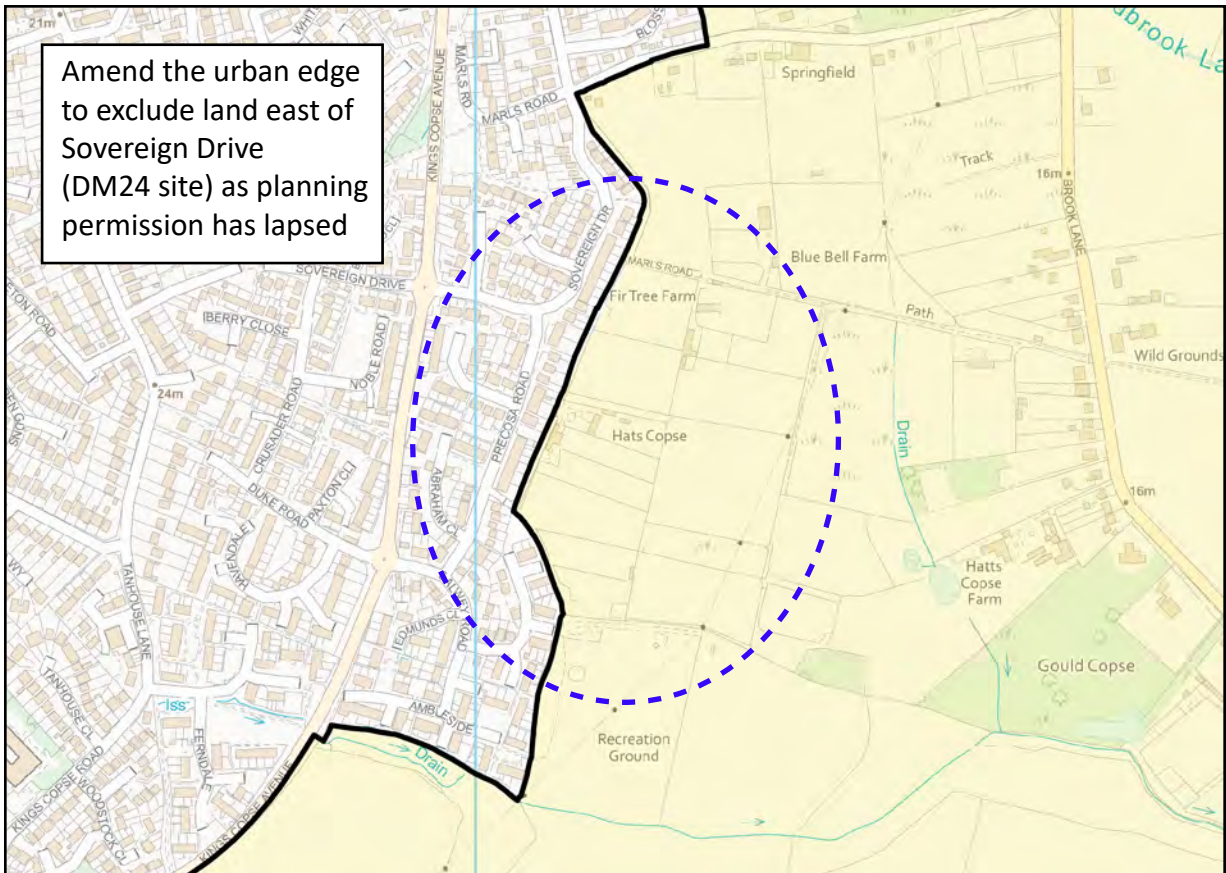
Mod Reference:  
PM35

Date:  
April 2021


### Submission Plan Location



### Proposed modifications to the Policies Map



© Crown copyright and database rights (2019) Ordnance Survey (LA100019622)

 Area to be added




**EASTLEIGH**  
BOROUGH COUNCIL

Strategy Services

Title

**Modifications to Policies Map**

Policy S2 and S8 – Remove site from the Urban Edge and amend Countryside designation - Map 14



Scale:  
Not to Scale

Mod Reference:  
PM35

Date:  
April 2021