

LOCAL GOVERNMENT AND PUBLIC INVOLVEMENT IN HEALTH ACT 2007

The Eastleigh Borough Council (Reorganisation of Community Governance) Order 2018

Made 15th November 2018

Coming into force in accordance with article 1

Eastleigh Borough Council (“the Council”), in accordance with section 82 of the Local Government and Public Involvement in Health Act 2007 (“the 2007 Act”), has undertaken a Community Governance Review and made recommendations:

The Council has decided to give effect to those recommendations and, in accordance with section 93 of the 2007 Act, has consulted with the local government electors and other interested persons and has had regard to the need to secure that Community Governance reflects the identities and interests of the community and is effective and convenient:

The Council, in accordance with section 100 of the 2007 Act, has had regard to guidance issued under that section:

The Council makes the following Order in exercise of the powers conferred by sections 86, 98(3), 98(4), 98(6) and 240(10) of the 2007 Act.

1. Citation and commencement

- (1) This Order may be cited as the Eastleigh Borough Council (Reorganisation of Community Governance) Order 2018 and shall come into force on 1st April 2019.

2. Interpretation

In this Order—

- (1) “the Map” means the Map marked “Parish and Parish Ward Boundaries, CGR 2018” as attached in Schedule Two.
- (2) Where a boundary is shown on the Map as running along a road, railway line, footway, watercourse or similar geographical feature, it is to be treated as running along the centre line of the feature.

“Borough” means the Borough of Eastleigh;

“Existing” means existing on the date this Order is made;

“Ordinary Day of Election of Councillors” has the meaning given by section 37 of the Representation of the People Act 1983; and

“Registration Officer” means an Officer appointed for the purpose of, and in accordance with, section 8(c) of the Representation of the People Act 1983.

“CGR” means the Community Governance Review.

3. Effect of Order

This Order has effect subject to any agreement under section 99 (agreements about incidental matters) of the Local Government and Public Involvement in Health Act 2007 relevant to any provision of this Order.

4. Alteration of Parish Areas

Changes to Bursledon Parish Boundary

- 4.1. Parish Ward Bursledon North will cease to be part of Bursledon Parish and will become part of Hedge End Parish as delineated on the Map.
- 4.2. The northern boundary of Bursledon Parish will be the centre line of the M27 motorway as delineated on the Map.
- 4.3. Part of Old Netley Parish Ward within Hound Parish will transfer from Hound to Bursledon Parish.
- 4.4. The new Parish boundary for Bursledon will be as delineated on the Map.

Changes to Fair Oak and Horton Heath Parish Boundary

- 4.5. Part of Moorgreen Parish Ward shall transfer from West End Parish to Fair Oak and Horton Heath Parish.
- 4.6. The southern boundary of Fair Oak and Horton Heath Parish will extend to the centre line of the railway line from the boundary with Hedge End Parish in the east, to the stream in the west, as delineated on the Map.
- 4.7. The new Parish boundary for Fair Oak and Horton Heath Parish will be as delineated on the Map.

Changes to Hedge End Parish Boundary

- 4.8. Parish Ward Bursledon North shall transfer from Bursledon Parish to Hedge End Parish.
- 4.9. The southern boundary of Hedge End Parish shall extend to the centre line of the M27 motorway as delineated on the Map.
- 4.10. The new Parish boundary for Hedge End Parish will be as delineated on the Map.

Changes to Hound Parish Boundary

- 4.11. Part of Old Netley Parish Ward within Hound Parish shall transfer from Hound Parish to Bursledon Parish.
- 4.12. Part of Butlocks Heath Parish Ward shall transfer from Hound Parish to Hamble-le-Rice Parish.
- 4.13. The eastern boundary of Hound Parish shall move to the centre line of Hamble Lane up to the boundary with Bursledon Parish as detailed on the Map.
- 4.14. The new Parish boundary for Hound Parish will be as delineated on the Map.

Changes to Hamble-le-Rice Parish Boundary

- 4.15. Part of Butlocks Heath Parish Ward shall transfer from Hound Parish to Hamble-le-Rice Parish.

- 4.16. The western boundary of Hamble-le-Rice Parish shall move to the centre line of Hamble Lane, up to the boundary with Bursledon Parish as delineated on the Map.
- 4.17. The new Parish boundary for Hamble-le-Rice Parish will be as delineated on the Map.

Changes to West End Parish Boundary

- 4.18. Part of Moorgreen Parish Ward shall transfer from West End Parish to Fair Oak and Horton Heath Parish.
- 4.19. The northern boundary of West End Parish shall extend to the centre line of the railway line from the boundary with Hedge End Parish in the east, to the stream in the west, as delineated on the Map.
- 4.20. The new Parish boundary for West End Parish will be as delineated on the Map.

5. Future Warding Arrangements

Wards of the Parish of Bishopstoke and number of Councillors

- 5.1. The existing Wards of the Parish of Bishopstoke shall be abolished.
- 5.2. The Parish of Bishopstoke shall be divided into five Parish Wards as listed in the third column of Schedule One.
- 5.3. Each Parish Ward shall comprise the area designated on the Map by reference to the name of the Parish Ward.
- 5.4. The number of Councillors to be elected for each Parish Ward is the number specified in relation to that Ward in the fourth column of Schedule One.

Wards of the Parish of Bursledon and number of Councillors

- 5.5. The existing Wards of the Parish of Bursledon shall be abolished.
- 5.6. The Parish of Bursledon shall have no Wards.
- 5.7. The number of Councillors to be elected for the whole Parish shall be the number specified in relation to that Parish in the fourth column of Schedule One.

Wards of the Parish of Fair Oak and Horton Heath and number of Councillors

- 5.8. The Parish of Fair Oak and Horton Heath shall have three Parish Wards as listed in the third column of Schedule One.
- 5.9. The existing Ward of Fair Oak West shall be abolished.
- 5.10. The area previously in Fair Oak West shall be incorporated into Fair Oak North Ward.
- 5.11. The area transferred from West End Parish (as detailed in 4.5) will be incorporated into Fair Oak and Horton Heath South Parish Ward.
- 5.12. Each Parish Ward will comprise of the area designated on the Map by reference to the name of the Parish Ward.
- 5.13. The number of Councillors to be elected for each Parish Ward is the number specified in relation to that Ward in the fourth column of Schedule One.

Wards of the Parish of Hamble-le-Rice and the number of Councillors

- 5.14. The Parish of Hamble-le-Rice shall have no Wards.
- 5.15. The number of Councillors to be elected for the whole Parish is the number specified in relation to that Parish in the fourth column of Schedule One.

Wards of the Parish of Hedge End and the number of Councillors

- 5.16. The existing Wards of the Parish of Hedge End shall be abolished.
- 5.17. The Parish of Hedge End is divided into nine Parish Wards as listed in the third column of Schedule One.
- 5.18. Each Parish Ward comprises the area designated on the Map by reference to the name of the Parish Ward.
- 5.19. The number of Councillors to be elected for each Parish is the number specified in relation to that Ward in the fourth column of Schedule One.

Wards of the Parish of Hound and the number of Councillors

- 5.20. The existing Wards of the Parish of Hound shall be abolished.
- 5.21. The number of Councillors to be elected for the whole Parish is the number specified in relation to that Parish in the fourth column of Schedule One.

6. Elections of the Parish Councils within the District of Eastleigh

- 6.1. The following Parishes, which are affected by the CGR and have elections in 2019, are: Bursledon, Fair Oak and Horton Heath, Hedge End, Hound and West End.
- 6.2. The following Parishes, which are affected by the CGR and have elections in 2020, are: Hamble-le-Rice and Bishopstoke.
- 6.3. The Councillors holding office for any Ward abolished by the CGR Order immediately before the fourth day after the Ordinary Day of Election of Councillors in 2019 or 2020 as applicable are to retire on the same day.
- 6.4. The newly elected Councillors are to come into office on that fourth day.


7. Electoral register

- 7.1. The Registration Officer for the Borough shall make such rearrangement of, or adaptation of, the register of local government electors as may be necessary for the purposes of, and in consequence of, this Order.

8. Order date

- 8.1. 1st April 2019 is the Order date for the purposes of the Local Government (Parishes and Parish Councils) (England) Regulations 2008.

Sealed with the seal of the Council on the 15 of November 2018



Authorised signatory

A handwritten signature in black ink, consisting of a series of connected loops and strokes.

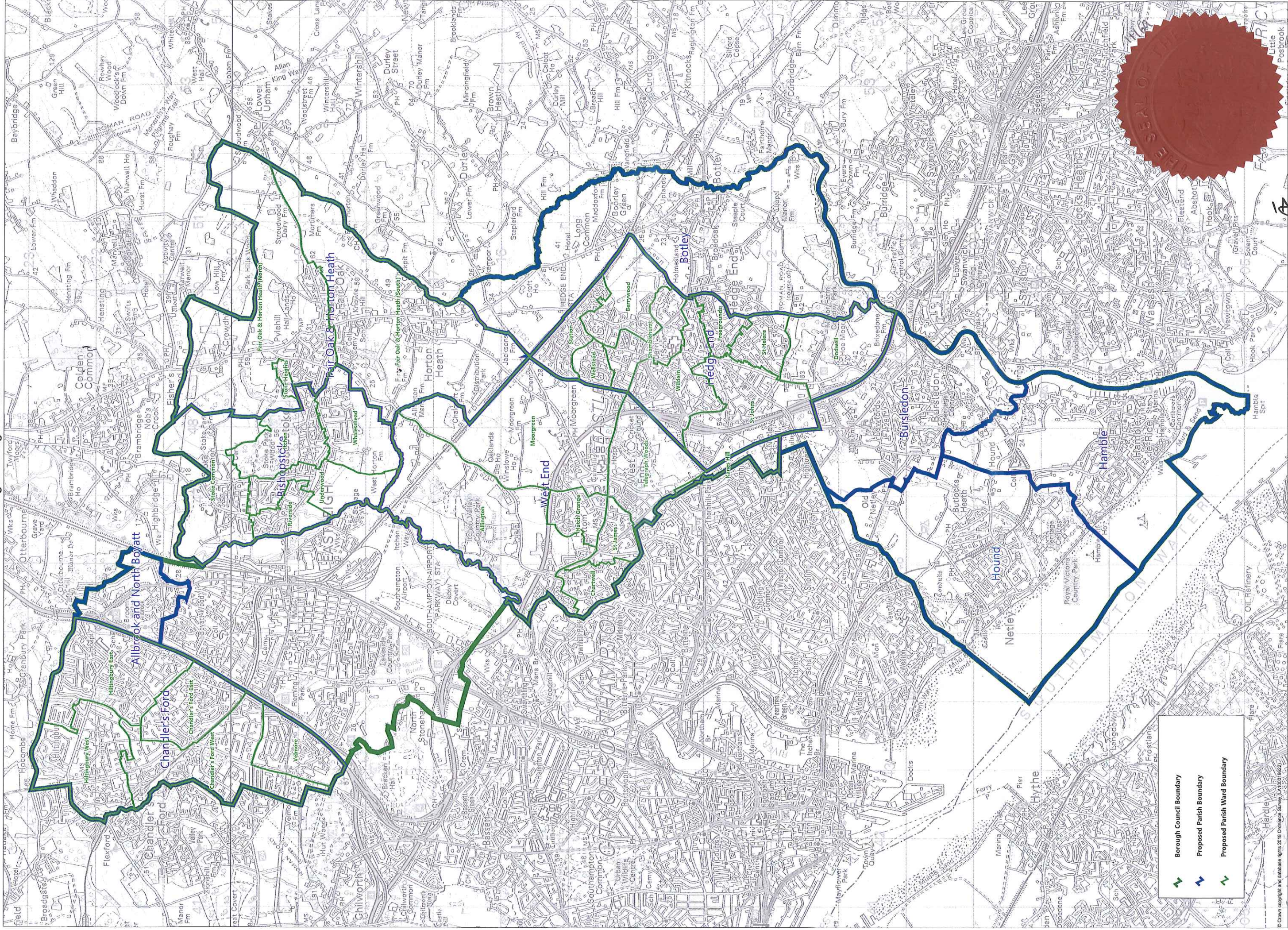
SCHEDULE ONE




Parish and Ward names and future number of Councillors

PARISH	PARISH/TOWN WARD ELECTORATE	PARISH/TOWN WARD NAME	NUMBER OF PARISH COUNCILLORS
Bishopstoke	1391	Bishopstoke (Stoke Common)	3
	1378	Bishopstoke (Riverside)	3
	1611	Bishopstoke (Underwood)	3
	1833	Bishopstoke (Itchen)	3
	1554	Bishopstoke (Whalesmead)	3
Bursledon	5301	None	12
Fair Oak & Horton Heath	3958	Fair Oak & Horton Heath(North)Ward	7
	3867	Fair Oak & Horton Heath(South)Ward	7
	466	Fair Oak & Horton Heath(Stoke Heights)Ward	1
Hamble-le-Rice	3609	None	12
Hedge End	1956	Hedge End(Freegrounds)Ward	2
	2063	Hedge End(Berrywood)Ward	3
	2710	Hedge End(Station)Ward	3
	1482	Hedge End(Shamblehurst)Ward	2
	1313	Hedge End (Wellstead) Ward	2
	2131	Hedge End(St Helens)Ward	3
	2048	Hedge End(St Johns)Ward	3
	2427	Hedge End(Wildern)Ward	3
	250	Hedge End (Dodwell)	1
Hound	4936	None	12
West End	1320	West End(Allington)Ward	2
	2196	West End(Chartwell)Ward	3
	1075	West End(Hatch Grange)Ward	2
	564	West End(Kanes Hill)Ward	1
	1711	West End(Moorgreen)Ward	3
	1439	West End(St James)Ward	2
	960	West End(Telegraph Woods)Ward	1

SCHEDULE TWO – MAP

Parish and Parish Ward Boundaries, CGR 2018
Eastleigh Borough Council



	Borough Council Boundary
	Proposed Parish Boundary
	Proposed Parish Ward Boundary

© Crown copyright and database rights 2018 Ordnance Survey (OS110018622)