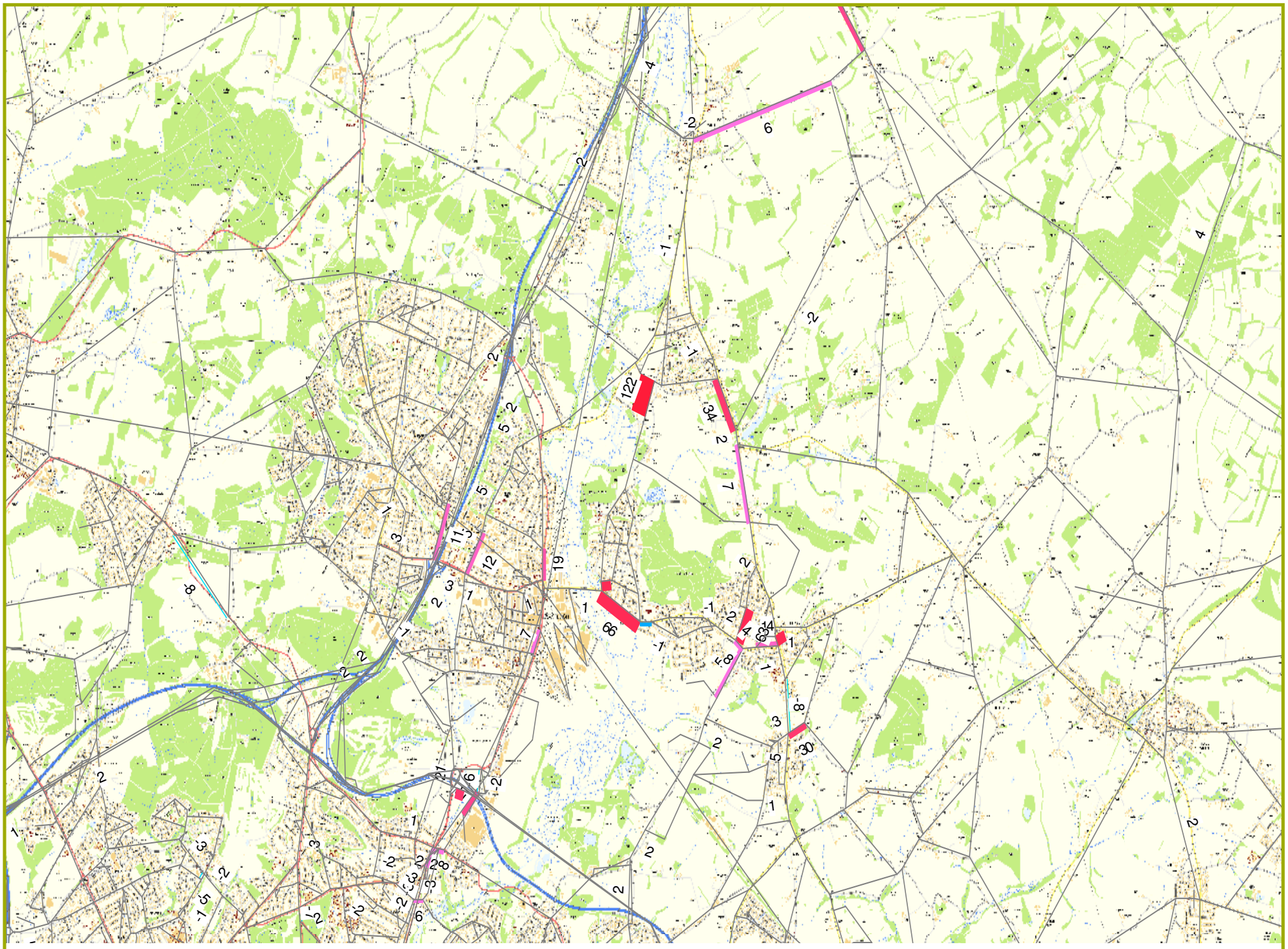

Ordnance Survey Contains Ordnance Survey data © Crown copyright and database right 2015

Delay Difference (Do Minimum 2 -Do Minimum 1) 2036 (AM Peak)

Ordnance Survey Contains Ordnance Survey data © Crown copyright and database right 2015

Delay Difference (Do Minimum 2 -Do Minimum 1) 2036 (AM Peak)

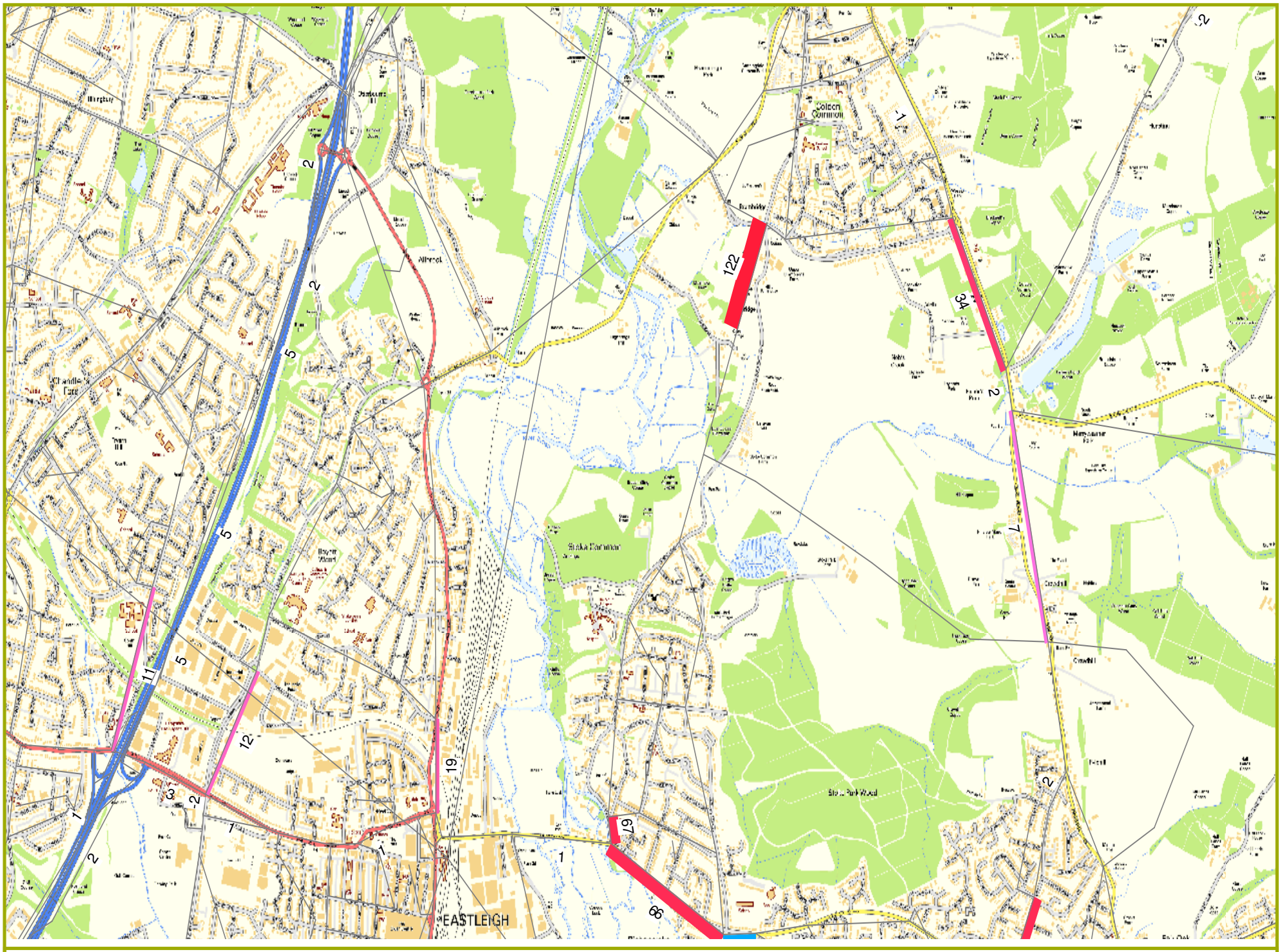

Ordnance Survey Contains Ordnance Survey data © Crown copyright and database right 2015

Delay Difference (Do Minimum 2 -Do Minimum 1) 2036 (AM Peak)

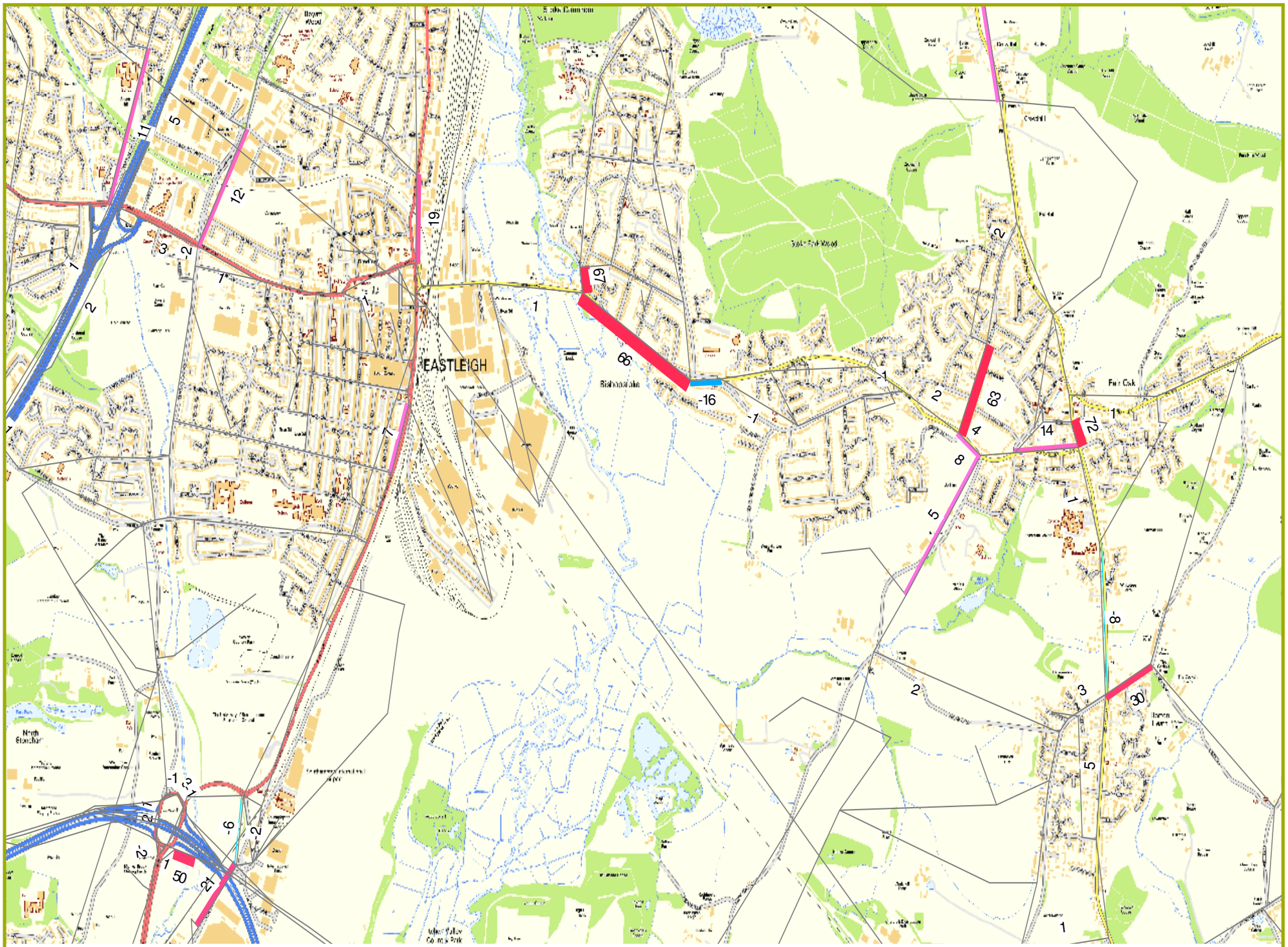
EASTLEIGH
Bishopstoke
Fair Oak
Botley
North Stoneham
Bassett
Chandlers Ford
Hiltingbury
Hamble
Hamble Lane
Hamble Lane Junction
Hamble Lane Depot
Hamble Lane Sidings
Hamble Lane Sidings Junction
Hamble Lane Sidings Junction Depot
Hamble Lane Sidings Junction Depot Junction
Hamble Lane Sidings Junction Depot Junction Depot
Hamble Lane Sidings Junction Depot Junction Depot Junction
Hamble Lane Sidings Junction Depot Junction Depot Junction Depot
Hamble Lane Sidings Junction Depot Junction Depot Junction Depot Junction
Hamble Lane Sidings Junction Depot Junction Depot Junction Depot Junction Depot
Hamble Lane Sidings Junction Depot Junction Depot Junction Depot Junction Depot Junction
Hamble Lane Sidings Junction Depot Junction Depot Junction Depot Junction Depot Junction Depot
Hamble Lane Sidings Junction Depot Junction Depot Junction Depot Junction Depot Junction Depot Junction
Hamble Lane Sidings Junction Depot Junction Depot Junction Depot Junction Depot Junction Depot Junction Depot
Hamble Lane Sidings Junction Depot Junction Depot Junction Depot Junction Depot Junction Depot Junction Depot Junction
Hamble Lane Sidings Junction Depot Junction Depot Junction Depot Junction Depot Junction Depot Junction Depot Junction Depot
Hamble Lane Sidings Junction Depot Junction Depot Junction Depot Junction Depot Junction Depot Junction Depot Junction Depot Junction
Hamble Lane Sidings Junction Depot Junction Depot Junction Depot Junction Depot Junction Depot Junction Depot Junction Depot Junction Depot
Hamble Lane Sidings Junction Depot Junction Depot Junction Depot Junction Depot Junction Depot Junction Depot Junction Depot Junction Depot Junction
Hamble Lane Sidings Junction Depot Junction Depot Junction Depot Junction Depot Junction Depot Junction Depot Junction Depot Junction Depot Junction Depot
Hamble Lane Sidings Junction Depot Junction Depot Junction Depot Junction Depot Junction Depot Junction Depot Junction Depot Junction Depot Junction Depot Junction
Hamble Lane Sidings Junction Depot Junction Depot Junction Depot Junction Depot Junction Depot Junction Depot Junction Depot Junction Depot Junction Depot Junction Depot
Hamble Lane Sidings Junction Depot Junction Depot Junction Depot Junction Depot Junction Depot Junction Depot Junction Depot Junction Depot Junction Depot Junction Depot Junction
Hamble Lane Sidings Junction Depot Junction Depot Junction Depot Junction Depot Junction Depot Junction Depot Junction Depot Junction Depot Junction Depot Junction Depot Junction Depot
Hamble Lane Sidings Junction Depot Junction Depot Junction Depot Junction Depot Junction Depot Junction Depot Junction Depot Junction Depot Junction Depot Junction Depot Junction Depot Junction
Hamble Lane Sidings Junction Depot Junction Depot Junction Depot Junction Depot Junction Depot Junction Depot Junction Depot Junction Depot Junction Depot Junction Depot Junction Depot Junction Depot
Hamble Lane Sidings Junction Depot Junction Depot Junction Depot Junction Depot Junction Depot Junction Depot Junction Depot Junction Depot Junction Depot Junction Depot Junction Depot Junction Depot Junction
Hamble Lane Sidings Junction Depot Junction Depot Junction Depot Junction Depot Junction Depot Junction Depot Junction Depot Junction Depot Junction Depot Junction Depot Junction Depot Junction Depot Junction Depot
Hamble Lane Sidings Junction Depot Junction Depot Junction Depot Junction Depot Junction Depot Junction Depot Junction Depot Junction Depot Junction Depot Junction Depot Junction Depot Junction Depot Junction Depot Junction
Hamble Lane Sidings Junction Depot Junction Depot Junction Depot Junction Depot Junction Depot Junction Depot Junction Depot Junction Depot Junction Depot Junction Depot Junction Depot Junction Depot Junction Depot Junction Depot
Hamble Lane Sidings Junction Depot Junction Depot Junction Depot Junction Depot Junction Depot Junction Depot Junction Depot Junction Depot Junction Depot Junction Depot Junction Depot Junction Depot Junction Depot Junction Depot Junction
Hamble Lane Sidings Junction Depot Junction Depot Junction Depot Junction Depot Junction Depot Junction Depot Junction Depot Junction Depot Junction Depot Junction Depot Junction Depot Junction Depot Junction Depot Junction Depot Junction Depot
Hamble Lane Sidings Junction Depot Junction Depot Junction Depot Junction Depot Junction Depot Junction Depot Junction Depot Junction Depot Junction Depot Junction Depot Junction Depot Junction Depot Junction Depot Junction Depot Junction Depot Junction
Hamble Lane Sidings Junction Depot Junction Depot Junction Depot Junction Depot Junction Depot Junction Depot Junction Depot Junction Depot Junction Depot Junction Depot Junction Depot Junction Depot Junction Depot Junction Depot Junction Depot Junction Depot
Hamble Lane Sidings Junction Depot Junction Depot Junction Depot Junction Depot Junction Depot Junction Depot Junction Depot Junction Depot Junction Depot Junction Depot Junction Depot Junction Depot Junction Depot Junction Depot Junction Depot Junction Depot Junction
Hamble Lane Sidings Junction Depot Junction Depot Junction Depot Junction Depot Junction Depot Junction Depot Junction Depot Junction Depot Junction Depot Junction Depot Junction Depot Junction Depot Junction Depot Junction Depot Junction Depot Junction Depot Junction Depot
Hamble Lane Sidings Junction Depot Junction Depot Junction Depot Junction Depot Junction Depot Junction Depot Junction Depot Junction Depot Junction Depot Junction Depot Junction Depot Junction Depot Junction Depot Junction Depot Junction Depot Junction Depot Junction Depot Junction
Hamble Lane Sidings Junction Depot Junction Depot Junction Depot Junction Depot Junction Depot Junction Depot Junction Depot Junction Depot Junction Depot Junction Depot Junction Depot Junction Depot Junction Depot Junction Depot Junction Depot Junction Depot Junction Depot Junction Depot
Hamble Lane Sidings Junction Depot Junction Depot Junction Depot Junction Depot Junction Depot Junction Depot Junction Depot Junction Depot Junction Depot Junction Depot Junction Depot Junction Depot Junction Depot Junction Depot Junction Depot Junction Depot Junction Depot Junction Depot Junction
Hamble Lane Sidings Junction Depot Junction Depot Junction Depot Junction Depot Junction Depot Junction Depot Junction Depot Junction Depot Junction Depot Junction Depot Junction Depot Junction Depot Junction Depot Junction Depot Junction Depot Junction Depot Junction Depot Junction Depot Junction Depot
Hamble Lane Sidings Junction Depot Junction Depot Junction Depot Junction Depot Junction Depot Junction Depot Junction Depot Junction Depot Junction Depot Junction Depot Junction Depot Junction Depot Junction Depot Junction Depot Junction Depot Junction Depot Junction Depot Junction Depot Junction Depot Junction
Hamble Lane Sidings Junction Depot
Hamble Lane Sidings Junction Depot Junction
Hamble Lane Sidings Junction Depot Junction Depot Junction Depot Junction Depot Junction Depot Junction Depot Junction Depot Junction Depot Junction Depot Junction Depot Junction Depot Junction Depot Junction Depot Junction Depot Junction Depot Junction Depot Junction Depot Junction Depot Junction Depot

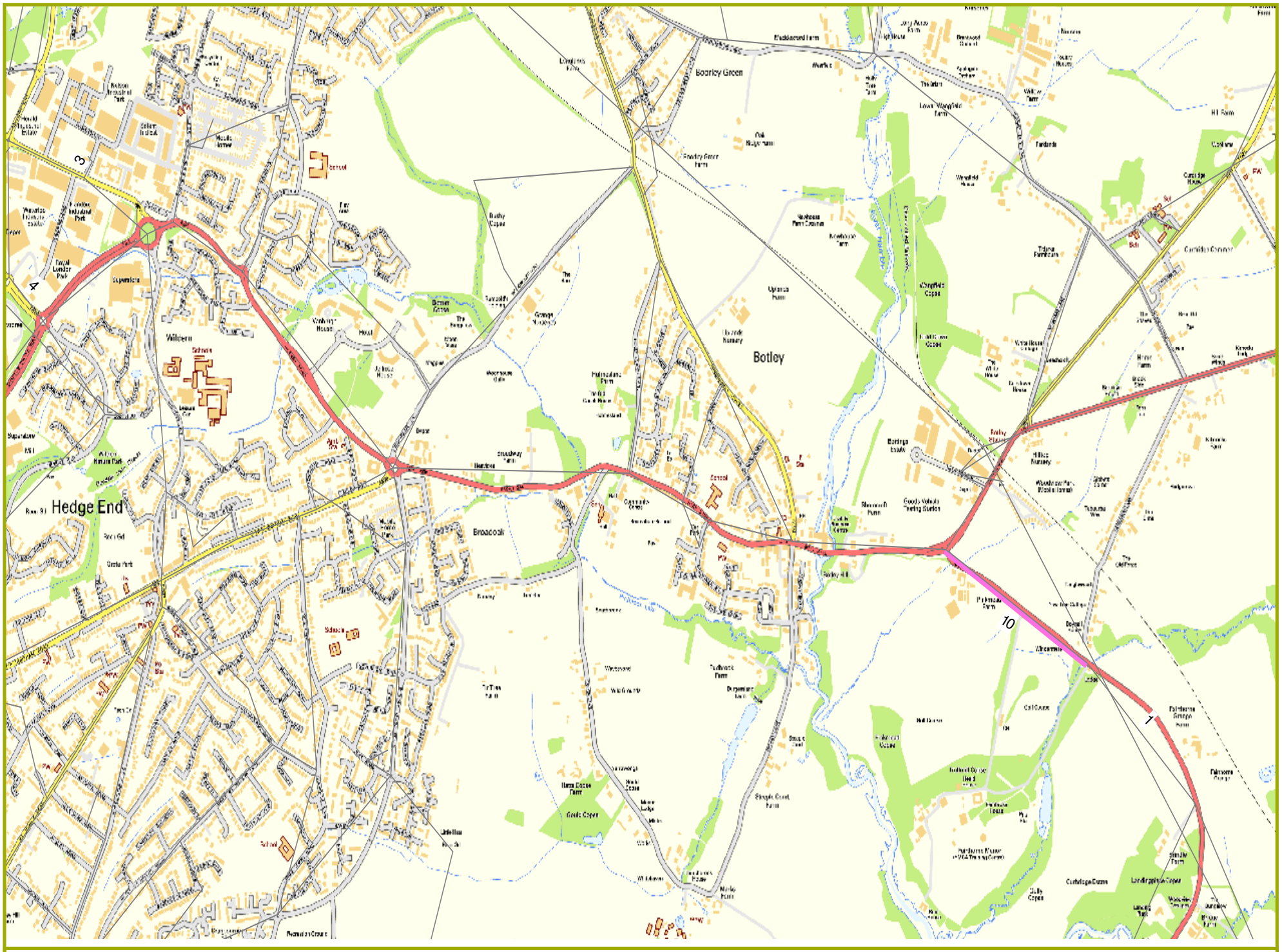

Ordnance Survey Contains Ordnance Survey data © Crown copyright and database right 2015

Delay Difference (Do Minimum 2 -Do Minimum 1) 2036 (AM Peak)

Ordnance Survey Contains Ordnance Survey data © Crown copyright and database right 2015

Delay Difference (Do Minimum 2 -Do Minimum 1) 2036 (AM Peak)

Ordnance Survey Contains Ordnance Survey data © Crown copyright and database right 2015

Delay Difference (Do Minimum 2 -Do Minimum 1) 2036 (AM Peak)

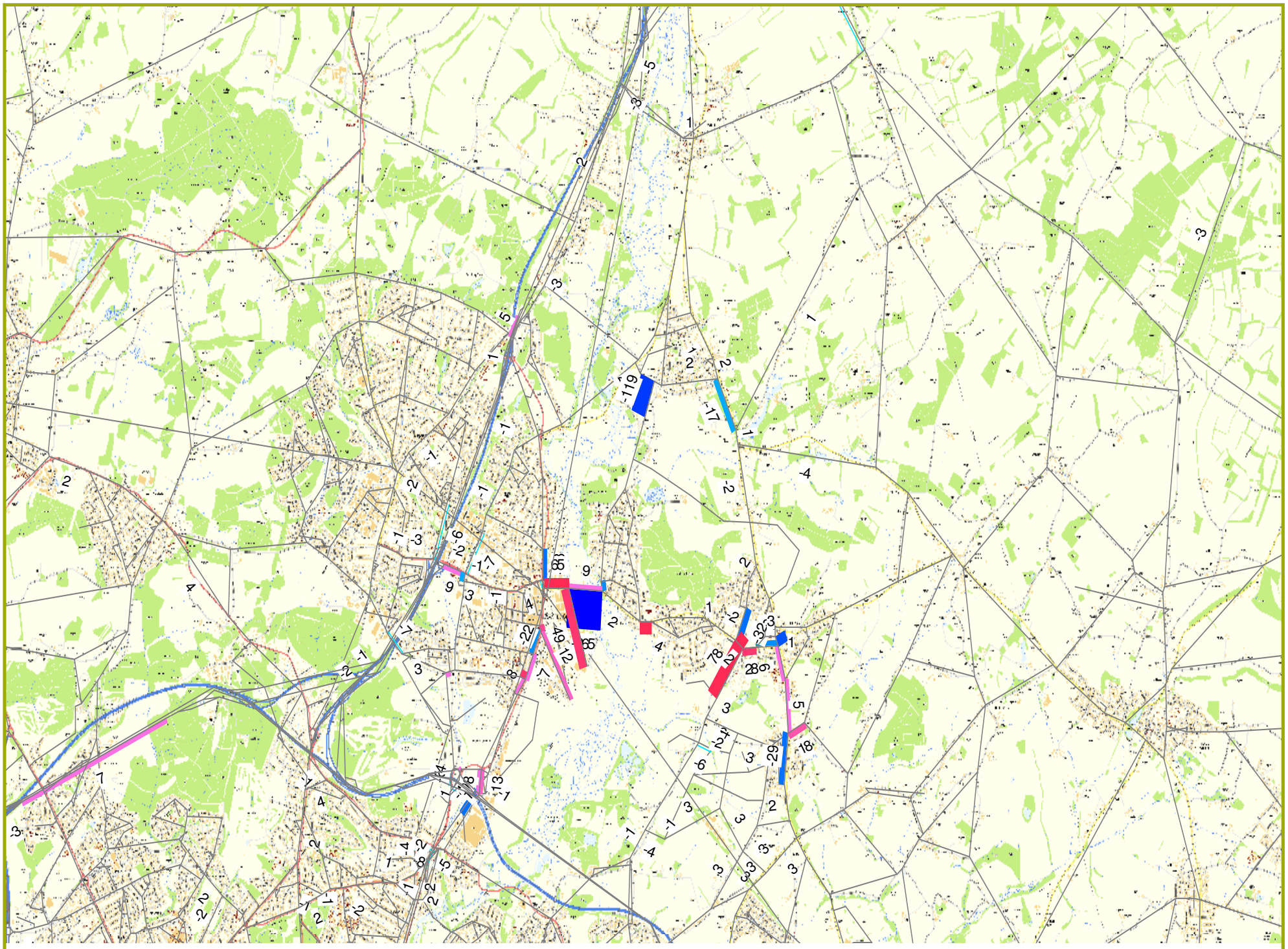

Ordnance Survey Contains Ordnance Survey data © Crown copyright and database right 2015

Delay Difference (Do Something 1 -Do Minimum 1) 2036 (AM Peak)

Ordnance Survey Contains Ordnance Survey data © Crown copyright and database right 2015

Delay Difference (Do Something 1 -Do Minimum 1) 2036 (AM Peak)

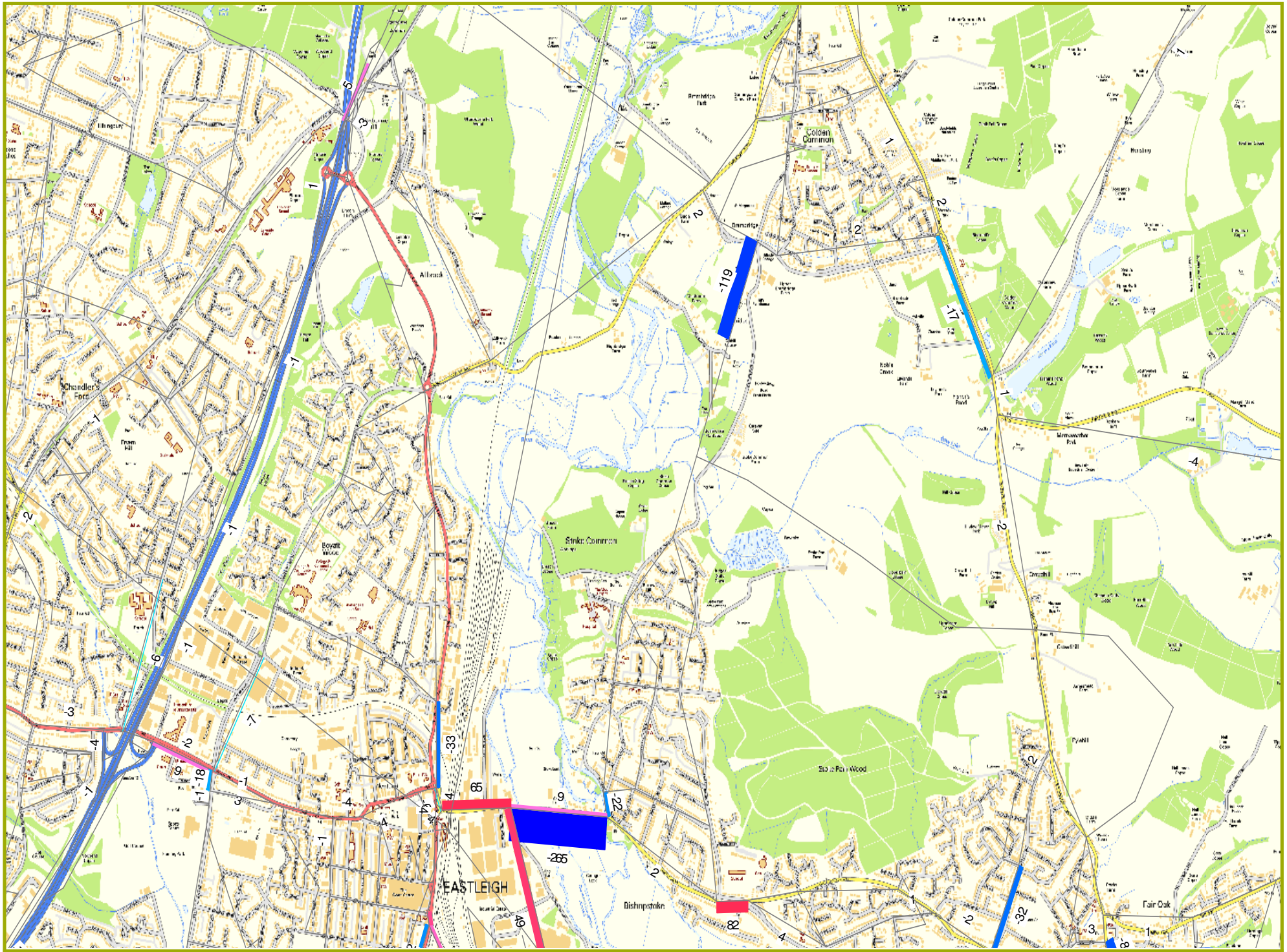

Ordnance Survey Contains Ordnance Survey data © Crown copyright and database right 2015

Delay Difference (Do Something 1 -Do Minimum 1) 2036 (AM Peak)

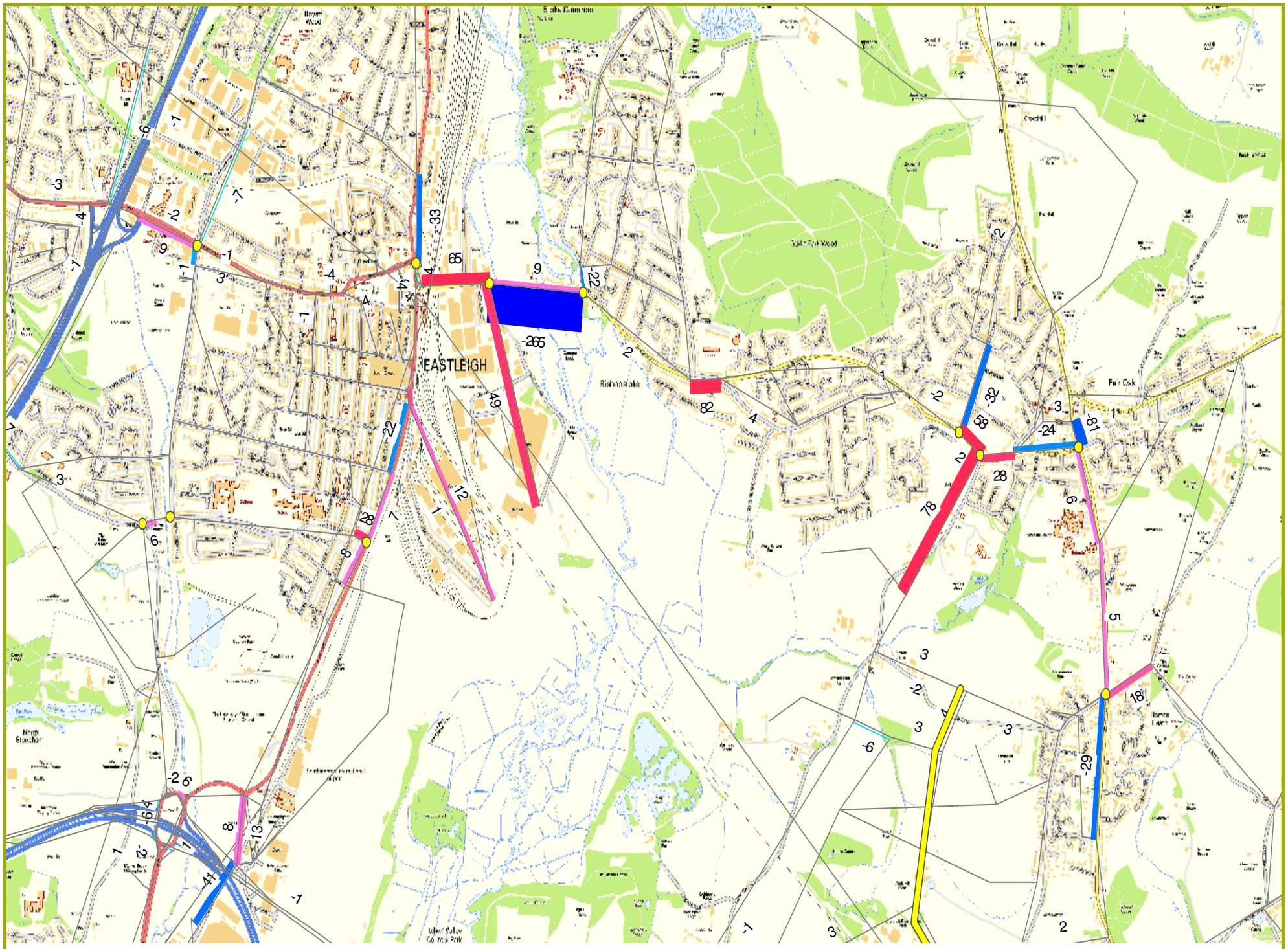

Ordnance Survey Contains Ordnance Survey data © Crown copyright and database right 2015

Delay Difference (Do Something 1 -Do Minimum 1) 2036 (AM Peak)

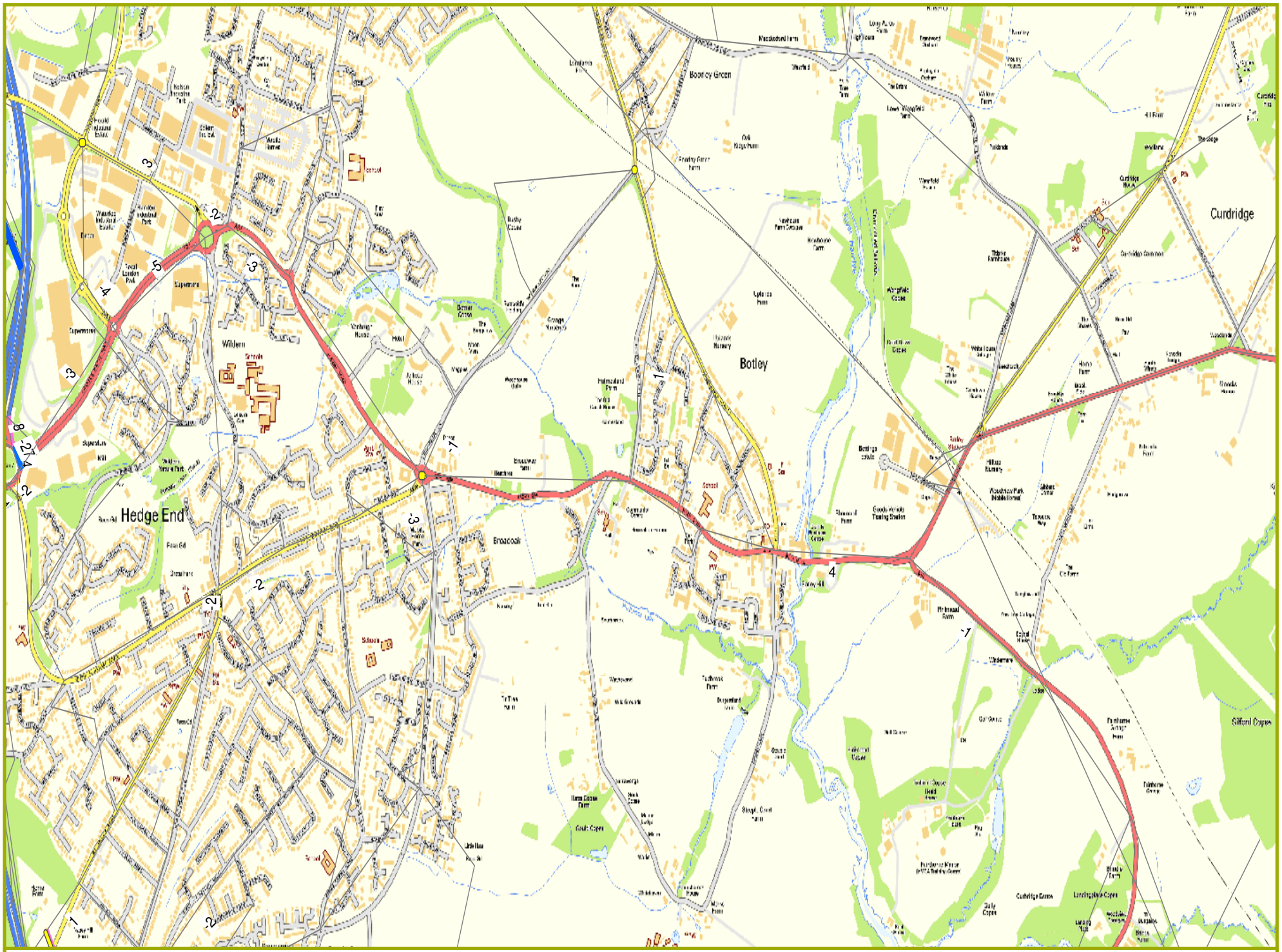

Ordnance Survey Contains Ordnance Survey data © Crown copyright and database right 2015

Delay Difference (Do Something 1 -Do Minimum 1) 2036 (AM Peak)

Ordnance Survey Contains Ordnance Survey data © Crown copyright and database right 2015

Delay Difference (Do Something 1 -Do Minimum 1) 2036 (AM Peak)

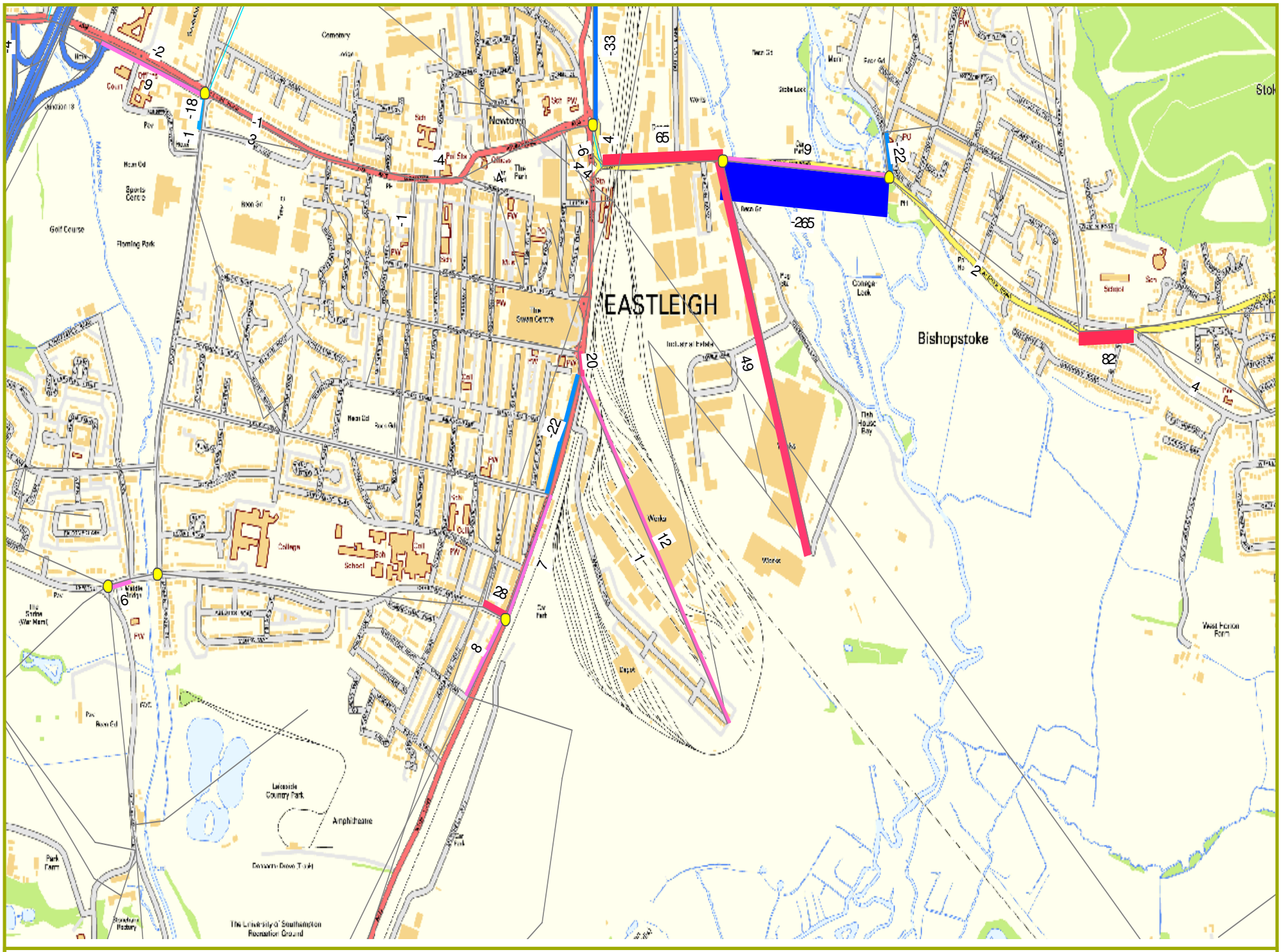

Ordnance Survey Contains Ordnance Survey data © Crown copyright and database right 2015

Delay Difference (Do Something 1 -Do Minimum 1) 2036 (AM Peak)

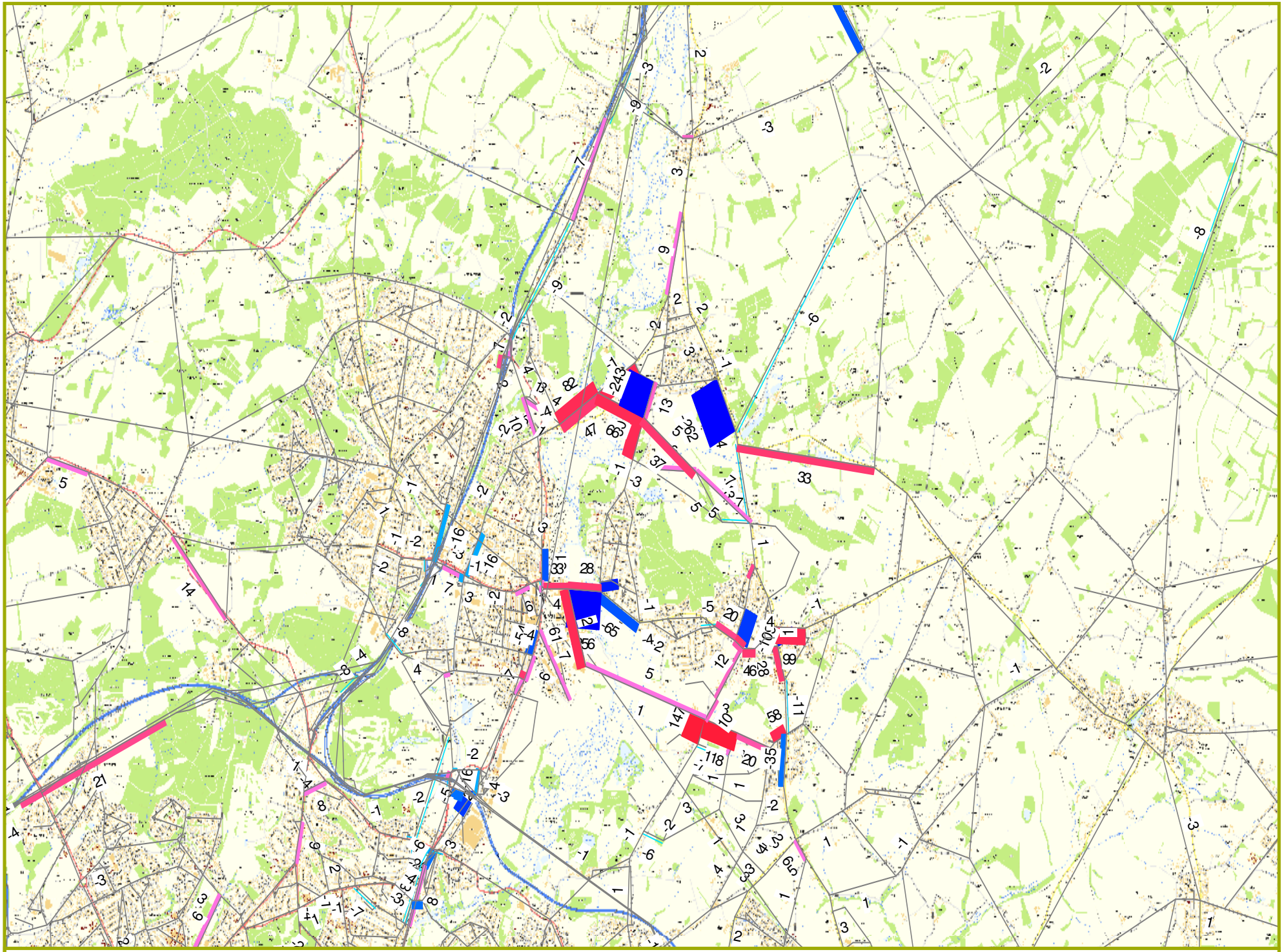

Ordnance Survey Contains Ordnance Survey data © Crown copyright and database right 2011

Delay Difference (Do Something 2a - Do Minimum 2) 2036 (AM Peak)

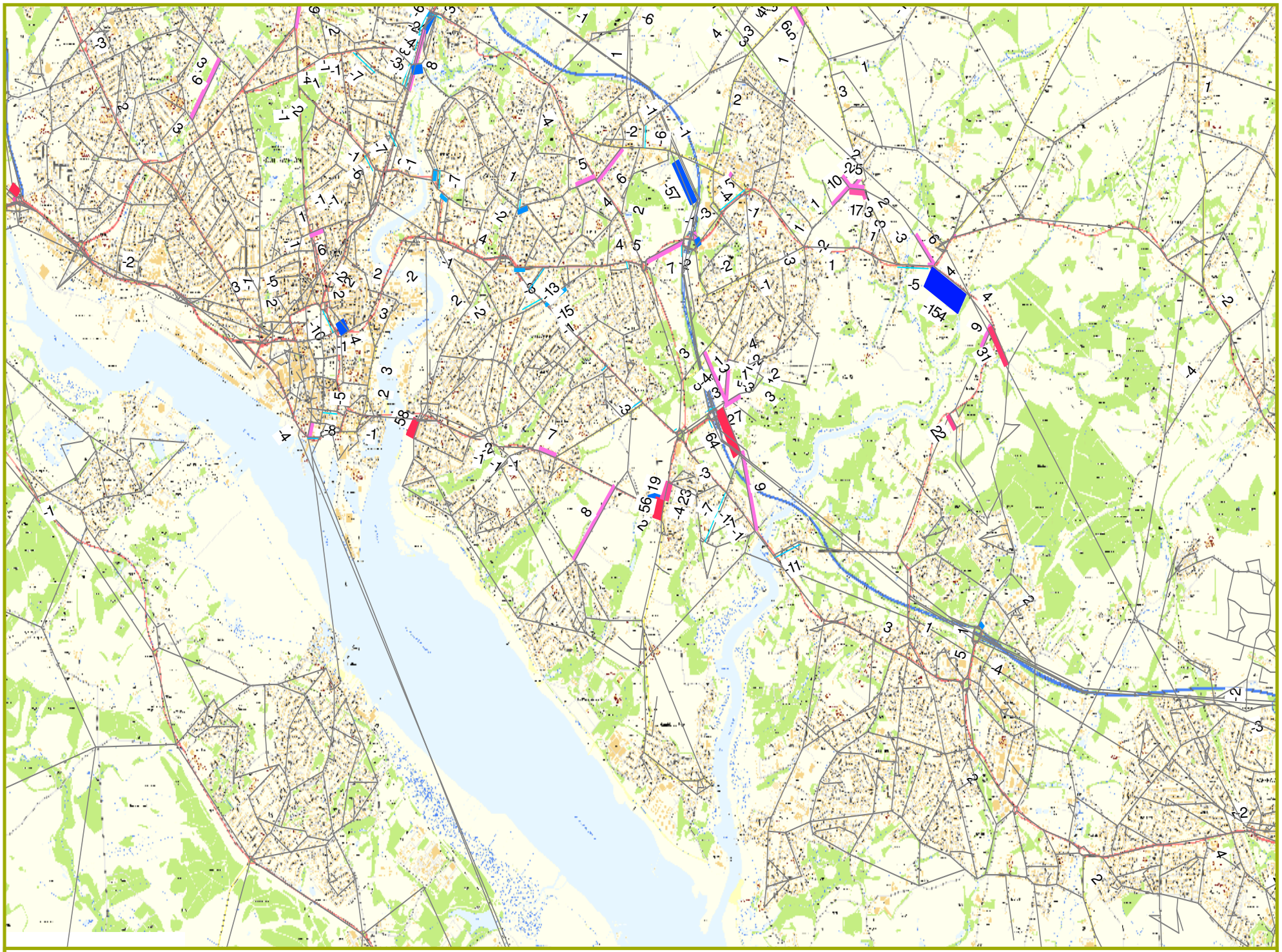

Ordnance Survey Contains Ordnance Survey data © Crown copyright and database right 2011

Delay Difference (Do Something 2a - Do Minimum 2) 2036 (AM Peak)

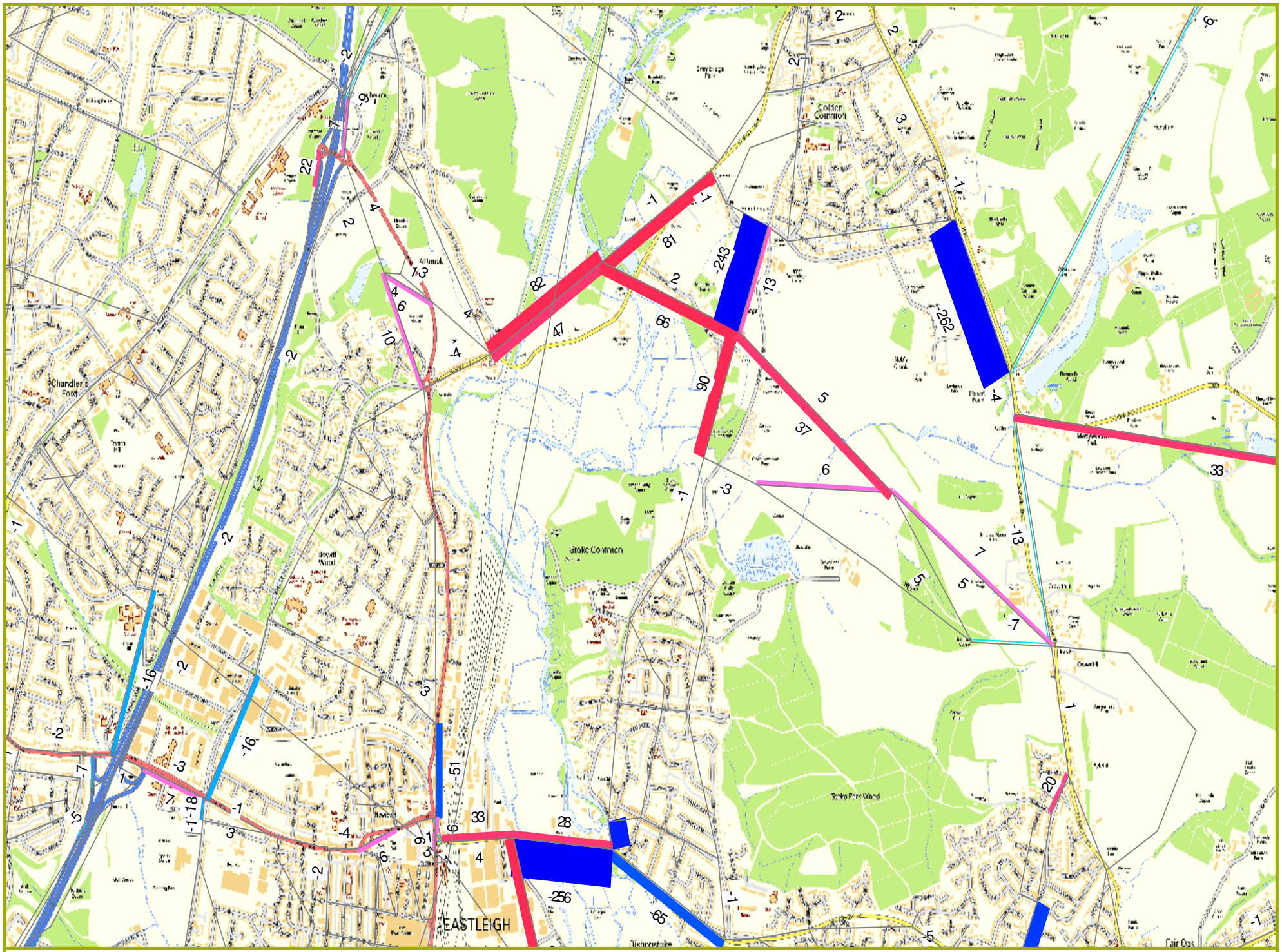

Ordnance Survey Contains Ordnance Survey data © Crown copyright and database right 2011

Delay Difference (Do Something 2a - Do Minimum 2) 2036 (AM Peak)

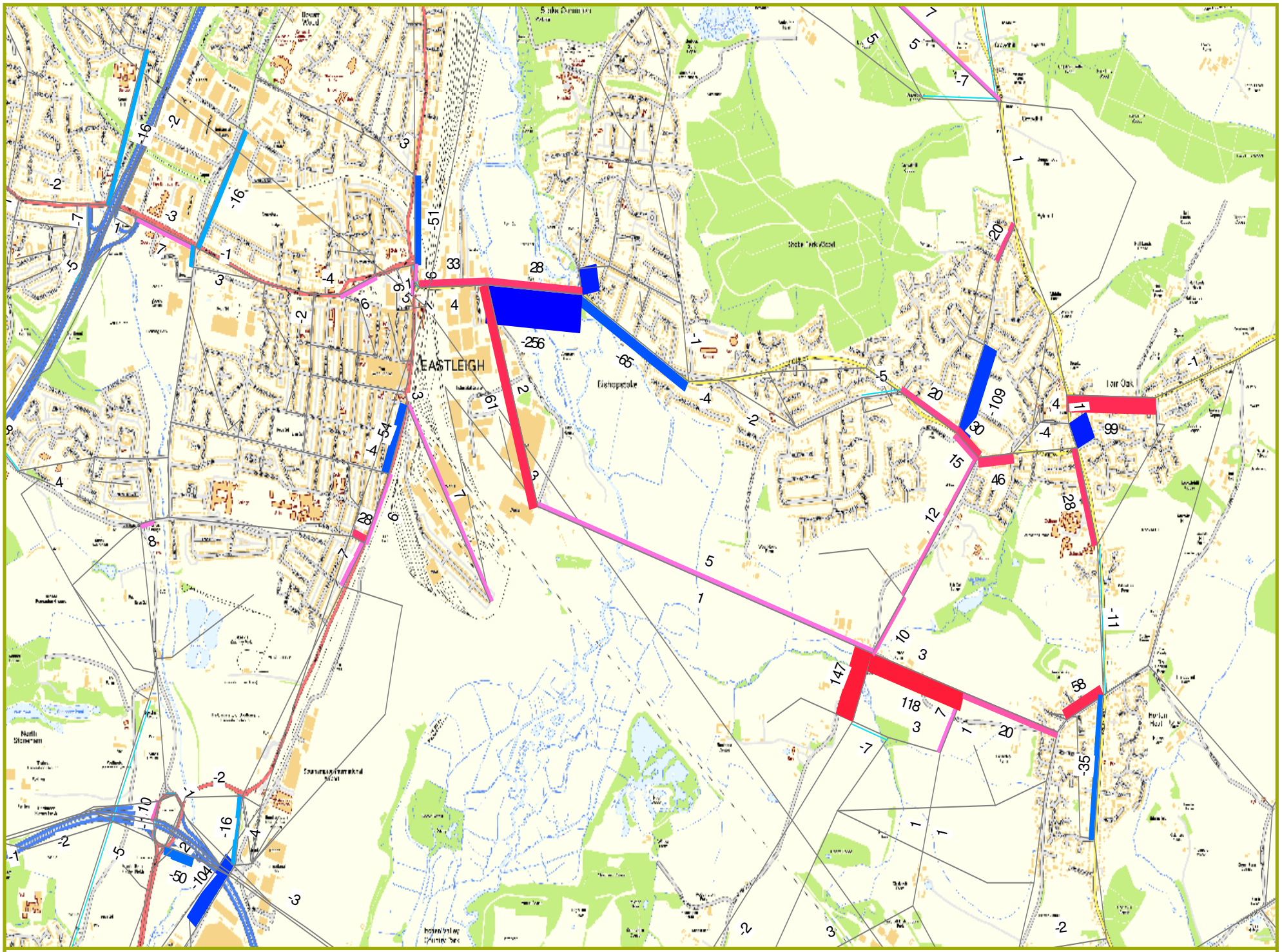

Ordnance Survey Contains Ordnance Survey data © Crown copyright and database right 2011

Delay Difference (Do Something 2a - Do Minimum 2) 2036 (AM Peak)

Ordnance Survey Contains Ordnance Survey data © Crown copyright and database right 2011

Delay Difference (Do Something 2a - Do Minimum 2) 2036 (AM Peak)

Ordnance Survey Contains Ordnance Survey data © Crown copyright and database right 2011

Delay Difference (Do Something 2a - Do Minimum 2) 2036 (AM Peak)

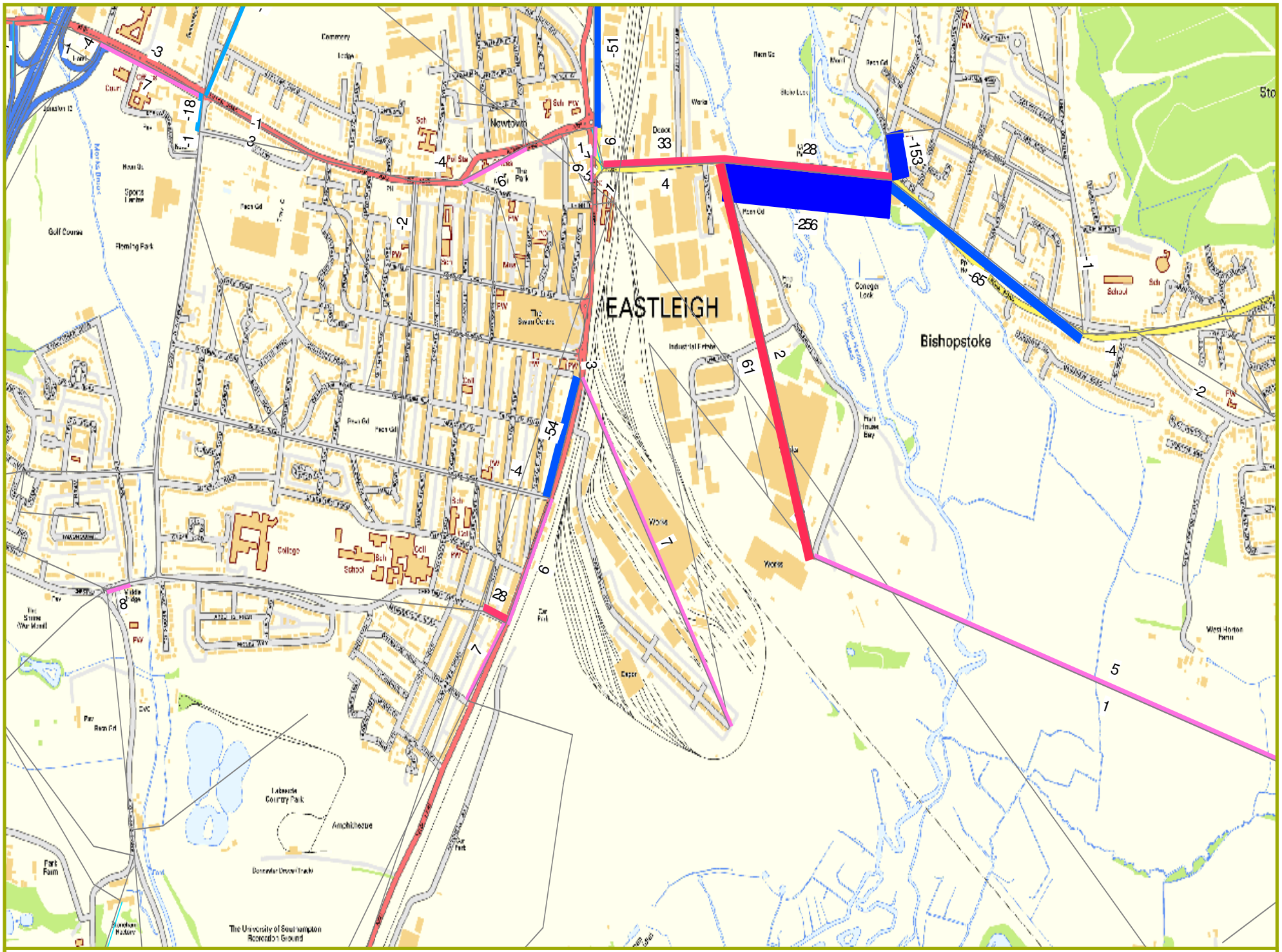

Ordnance Survey Contains Ordnance Survey data © Crown copyright and database right 2011

Delay Difference (Do Something 2a - Do Minimum 2) 2036 (AM Peak)

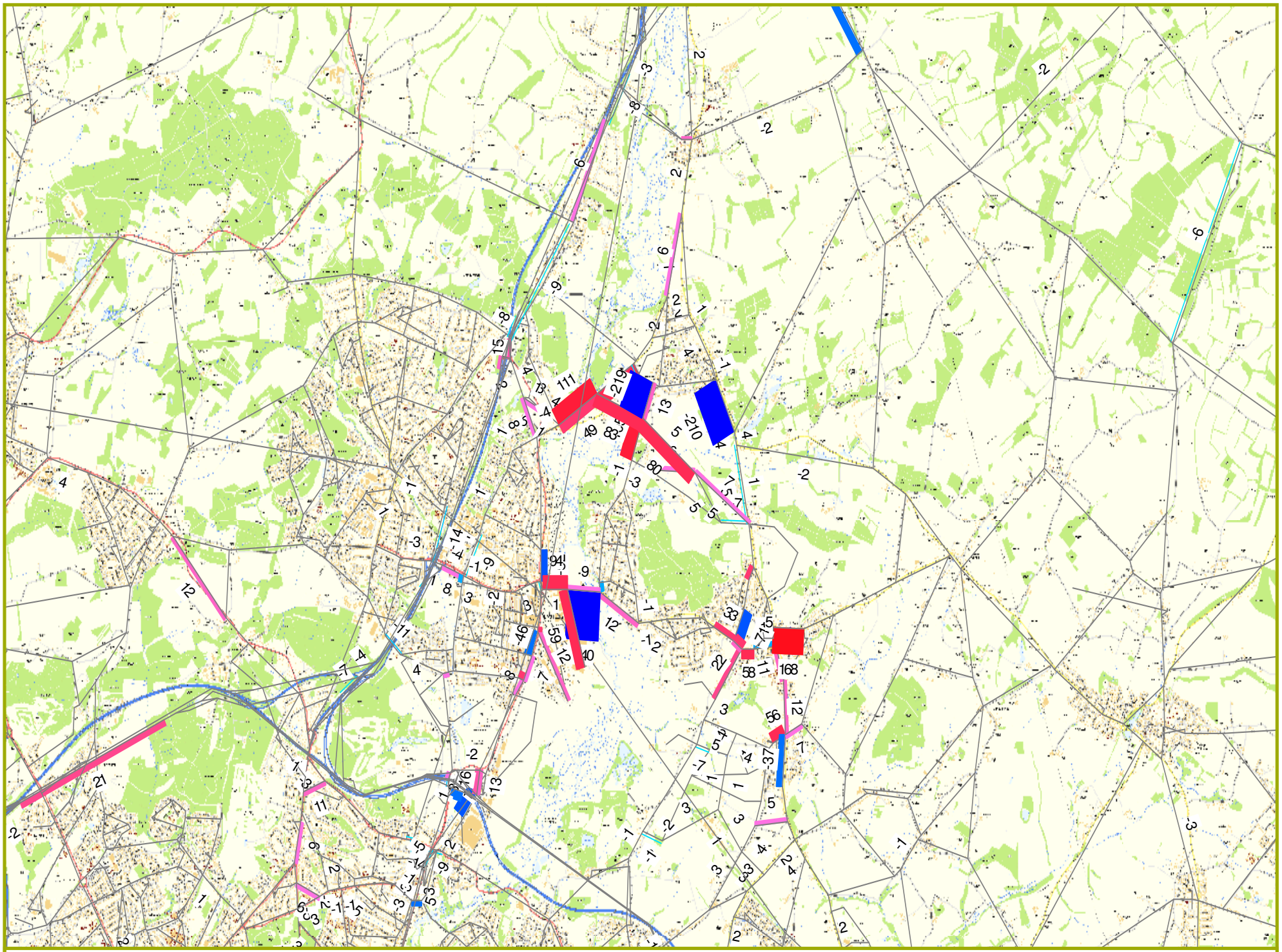

Ordnance Survey Contains Ordnance Survey data © Crown copyright and database right 2011

Delay Difference (Do Something 2c - Do Minimum 2) 2036 (AM Peak)

Ordnance Survey Contains Ordnance Survey data © Crown copyright and database right 2011

Delay Difference (Do Something 2c - Do Minimum 2) 2036 (AM Peak)

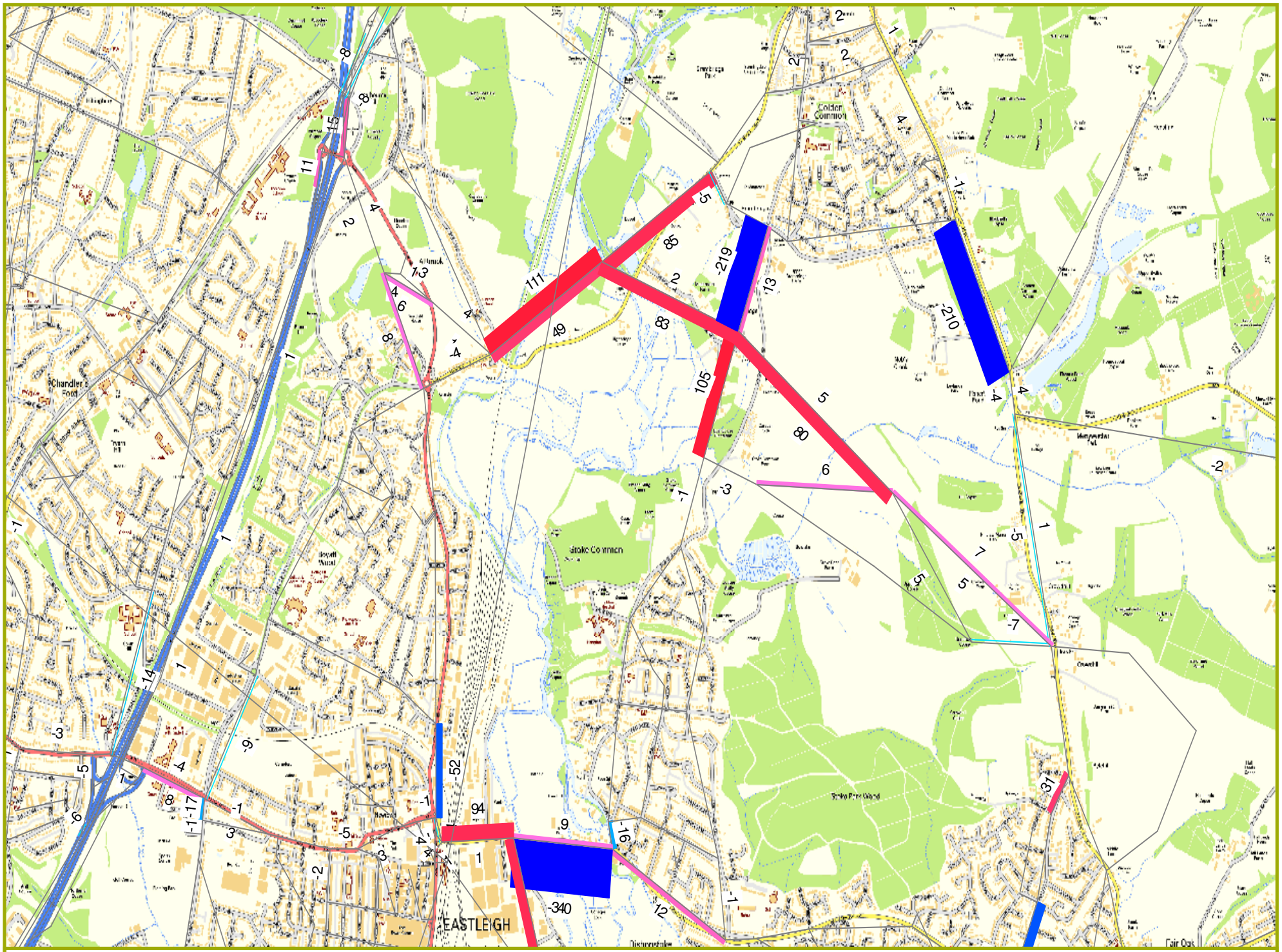

Ordnance Survey Contains Ordnance Survey data © Crown copyright and database right 2011

Delay Difference (Do Something 2c - Do Minimum 2) 2036 (AM Peak)

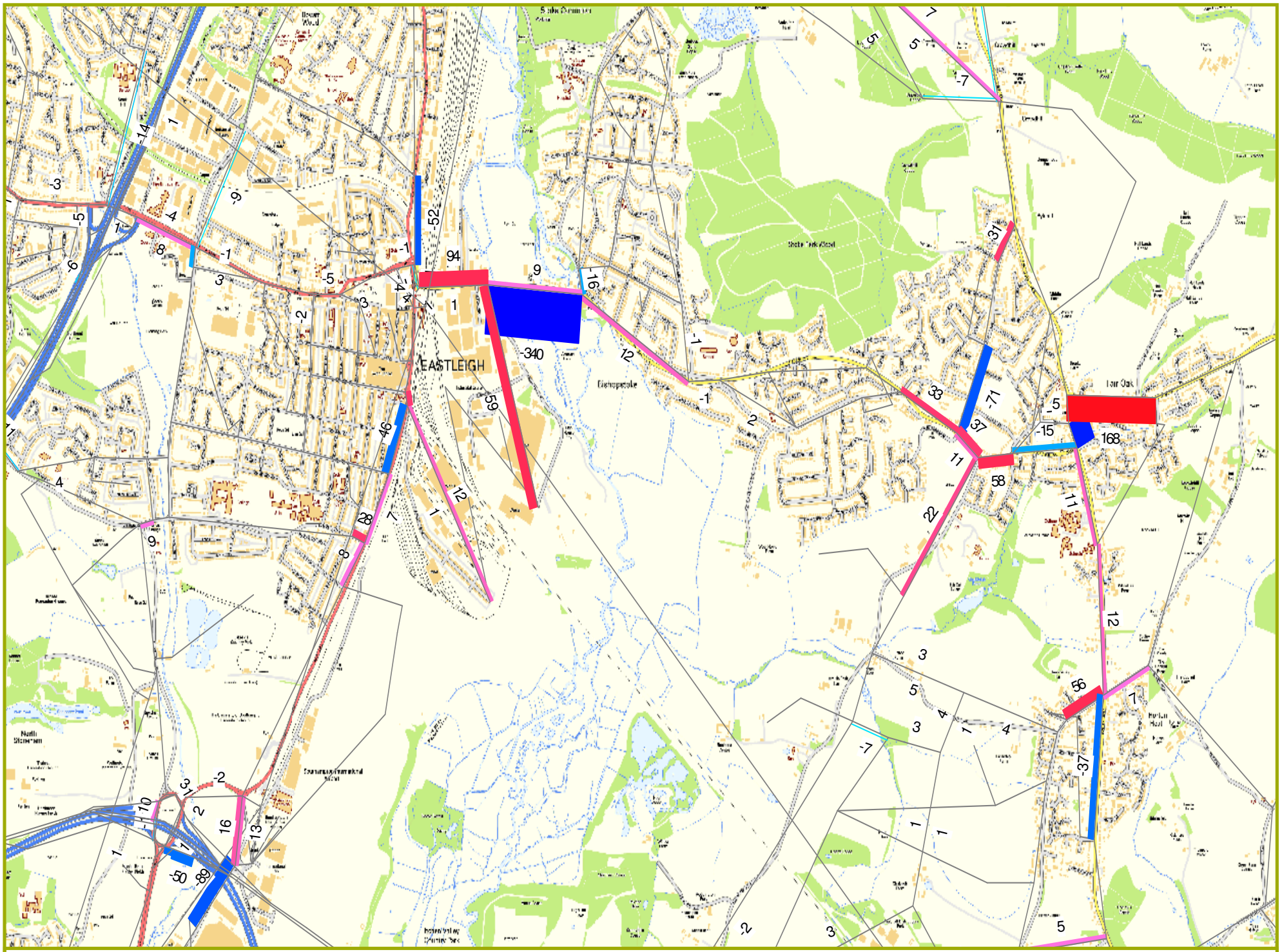

Ordnance Survey Contains Ordnance Survey data © Crown copyright and database right 2011

Delay Difference (Do Something 2c - Do Minimum 2) 2036 (AM Peak)

Ordnance Survey Contains Ordnance Survey data © Crown copyright and database right 2011

Delay Difference (Do Something 2c - Do Minimum 2) 2036 (AM Peak)

Ordnance Survey Contains Ordnance Survey data © Crown copyright and database right 2011

Delay Difference (Do Something 2c - Do Minimum 2) 2036 (AM Peak)

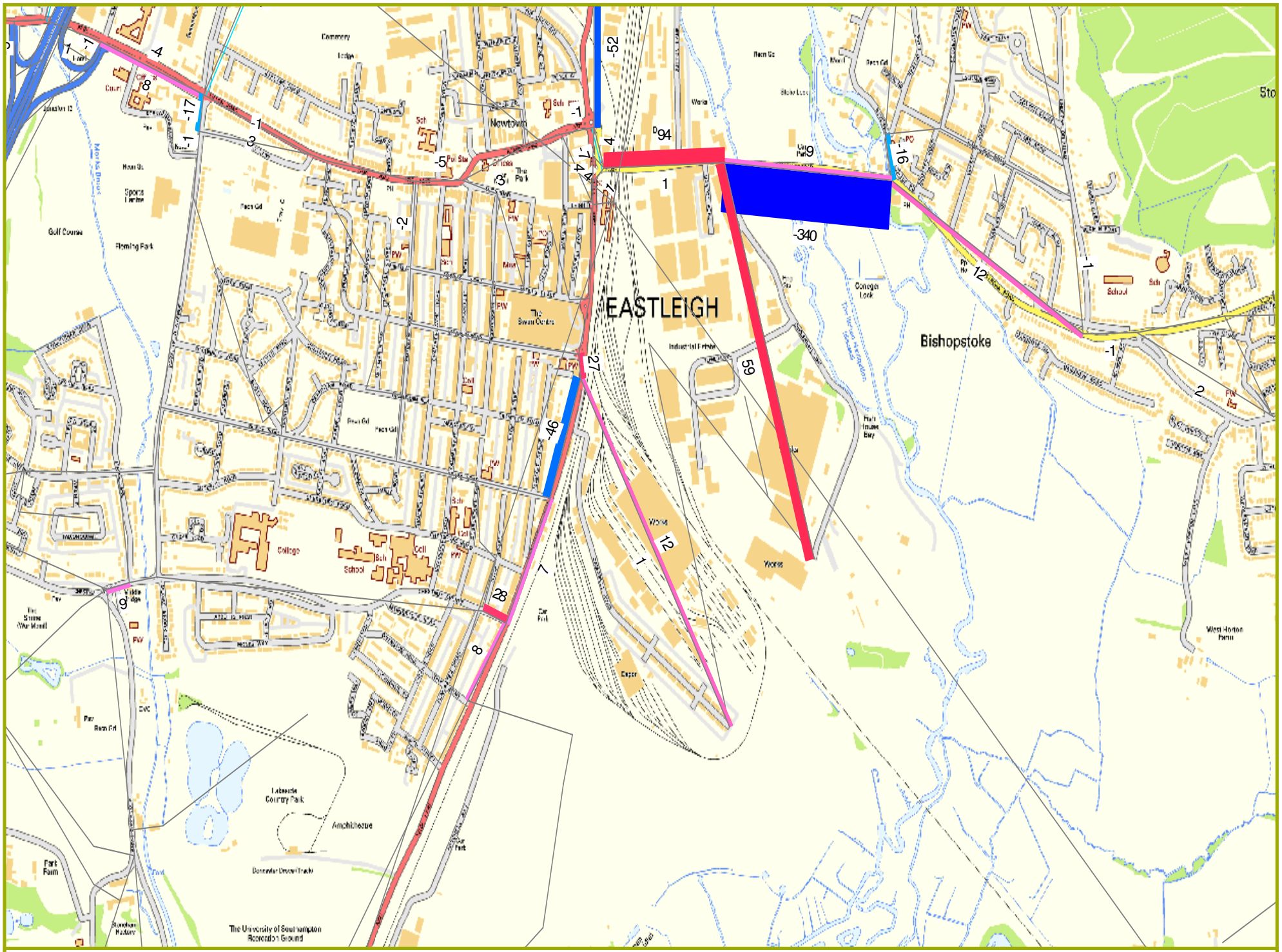

Ordnance Survey Contains Ordnance Survey data © Crown copyright and database right 2011

Delay Difference (Do Something 2c - Do Minimum 2) 2036 (AM Peak)

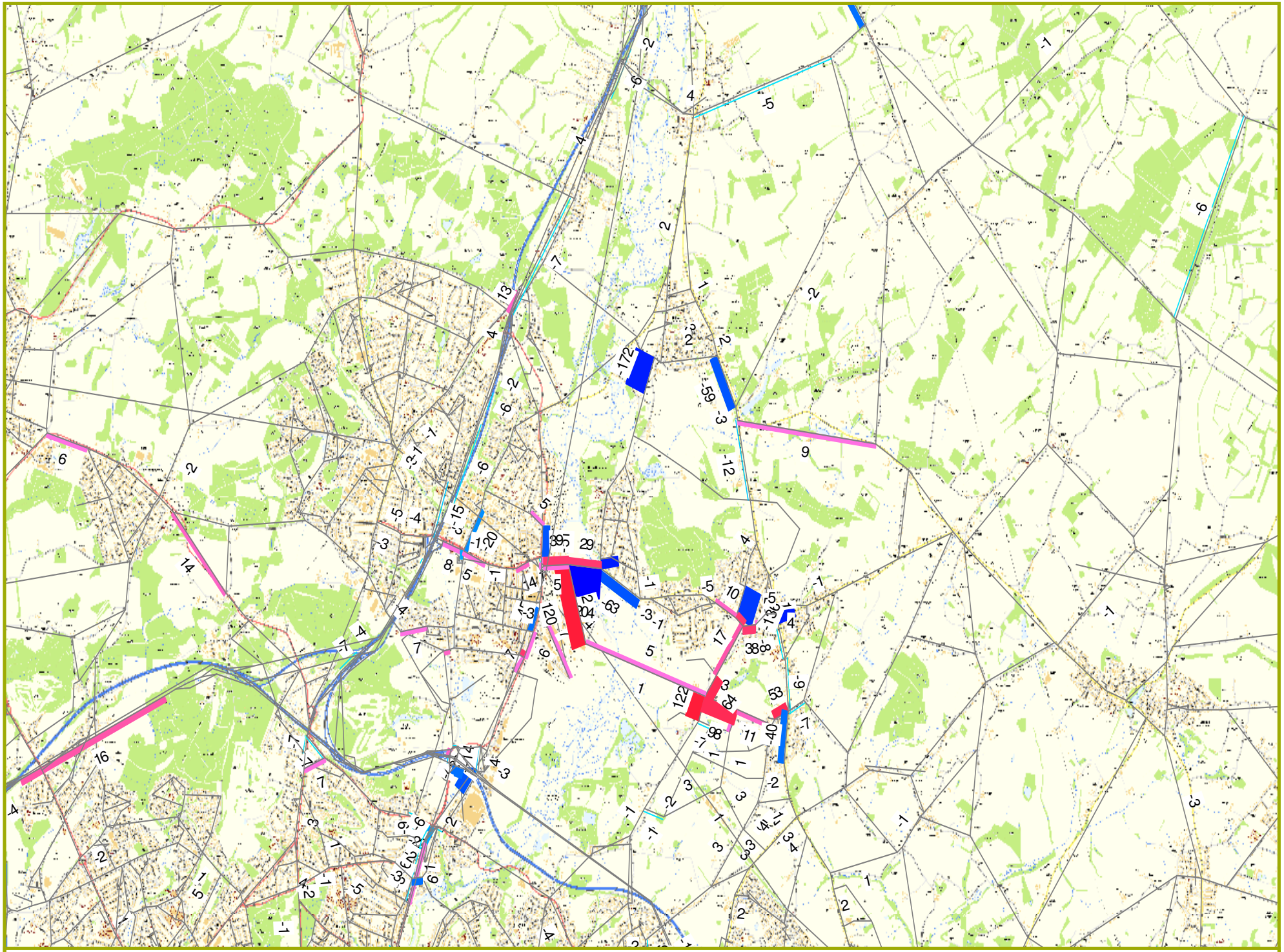

Ordnance Survey Contains Ordnance Survey data © Crown copyright and database right 2011

Delay Difference (Do Something 2d - Do Minimum 2) 2036 (AM Peak)

Ordnance Survey Contains Ordnance Survey data © Crown copyright and database right 2011

Delay Difference (Do Something 2d - Do Minimum 2) 2036 (AM Peak)

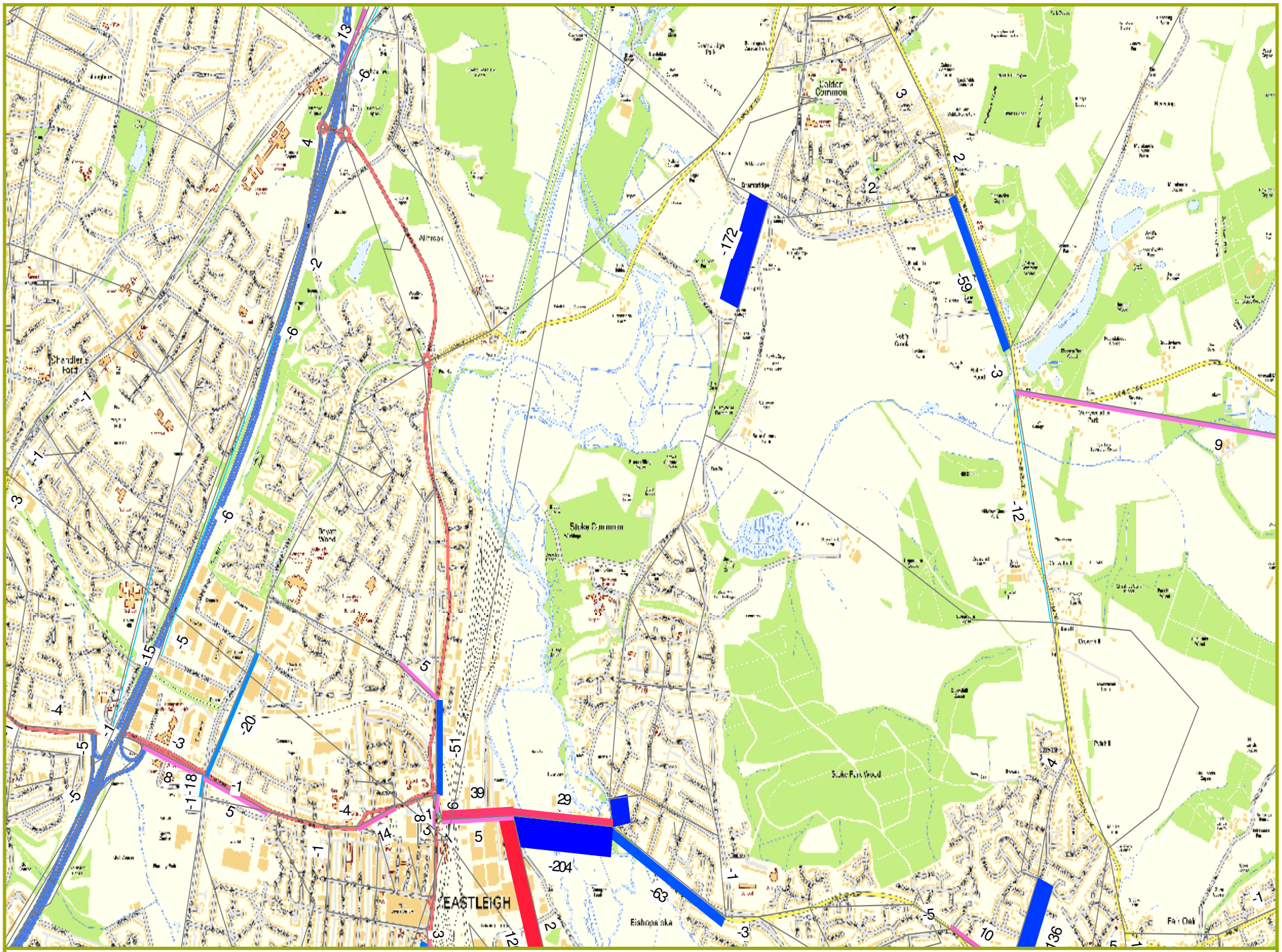

Ordnance Survey Contains Ordnance Survey data © Crown copyright and database right 2011

Delay Difference (Do Something 2d - Do Minimum 2) 2036 (AM Peak)

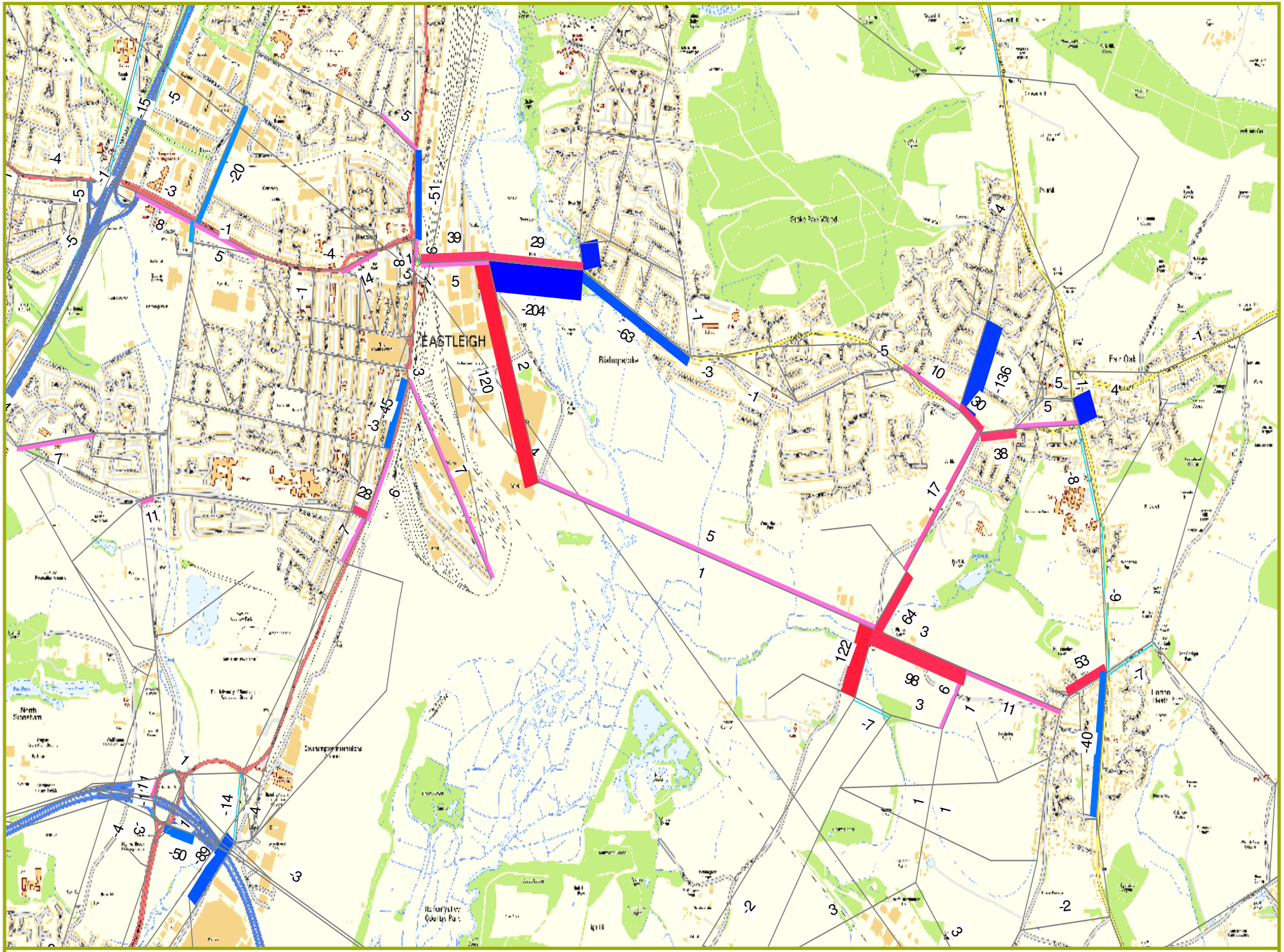

Ordnance Survey Contains Ordnance Survey data © Crown copyright and database right 2011

Delay Difference (Do Something 2d - Do Minimum 2) 2036 (AM Peak)

Ordnance Survey Contains Ordnance Survey data © Crown copyright and database right 2011

Delay Difference (Do Something 2d - Do Minimum 2) 2036 (AM Peak)

Ordnance Survey Contains Ordnance Survey data © Crown copyright and database right 2011

Delay Difference (Do Something 2d - Do Minimum 2) 2036 (AM Peak)

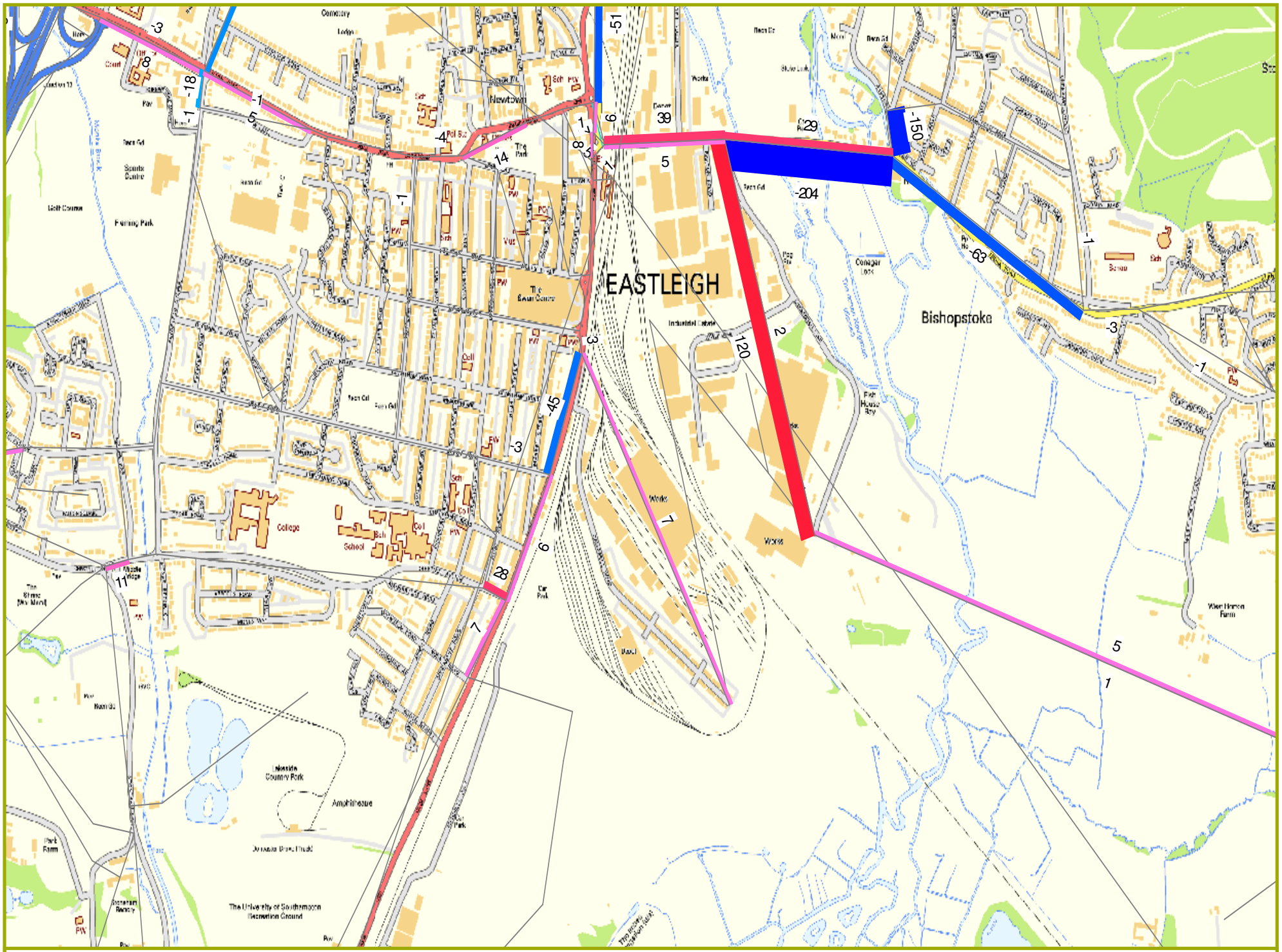

Ordnance Survey Contains Ordnance Survey data © Crown copyright and database right 2011

Delay Difference (Do Something 2d - Do Minimum 2) 2036 (AM Peak)

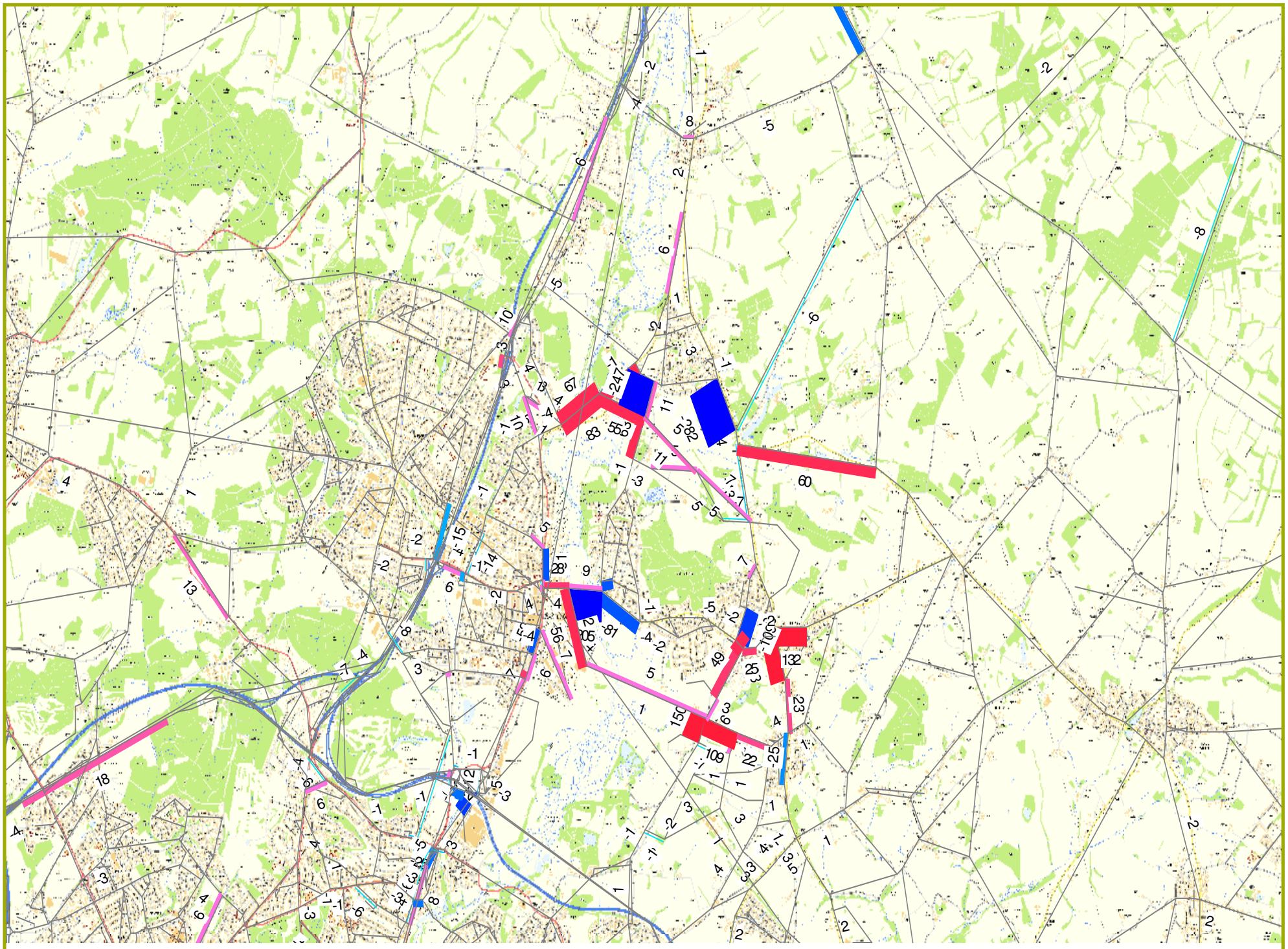

Ordnance Survey Contains Ordnance Survey data © Crown copyright and database right 2015

Delay Difference (Do Something 2e -Do Minimum 2) 2036 (AM Peak)

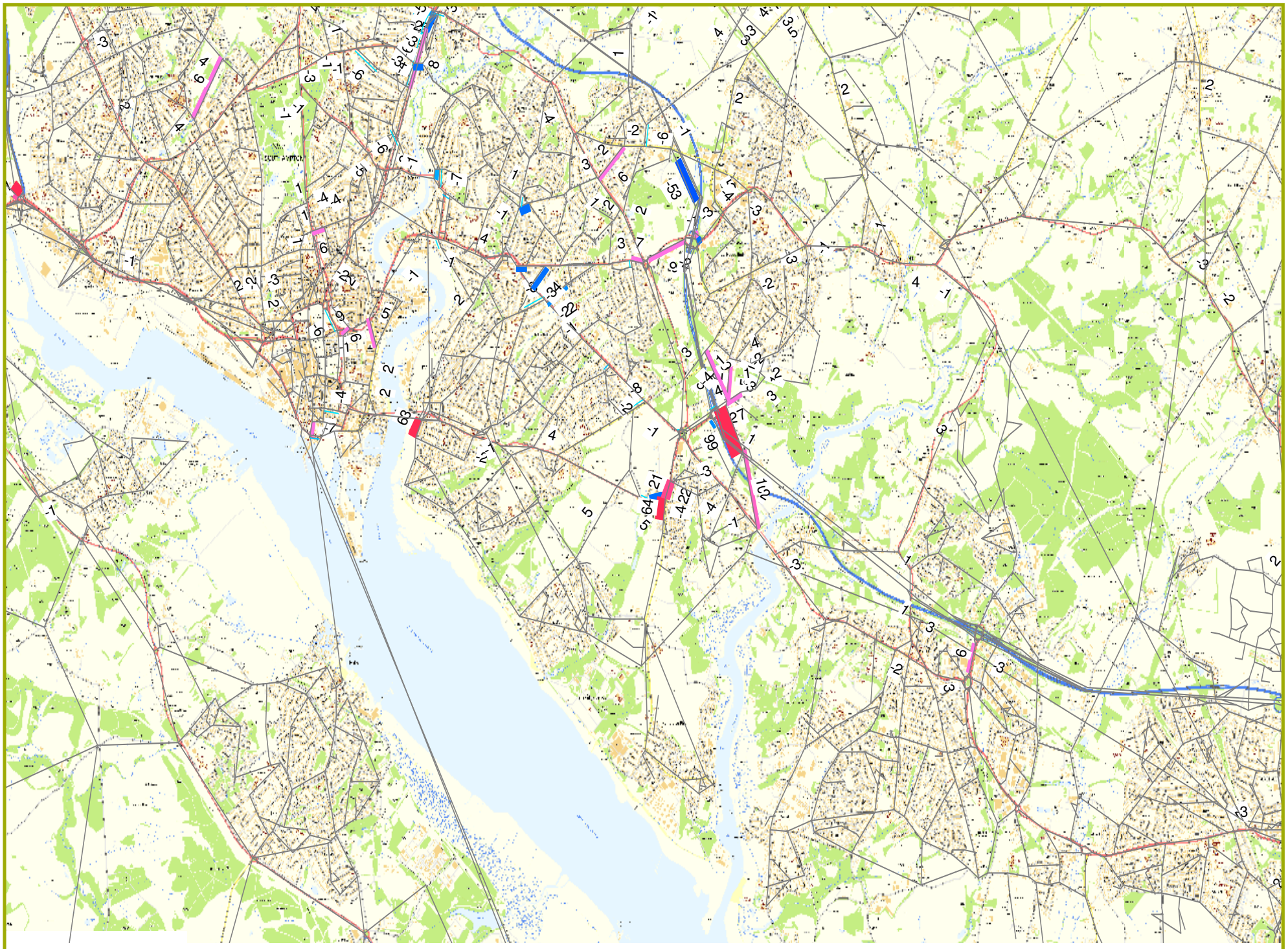

Ordnance Survey Contains Ordnance Survey data © Crown copyright and database right 2015

Delay Difference (Do Something 2e -Do Minimum 2) 2036 (AM Peak)

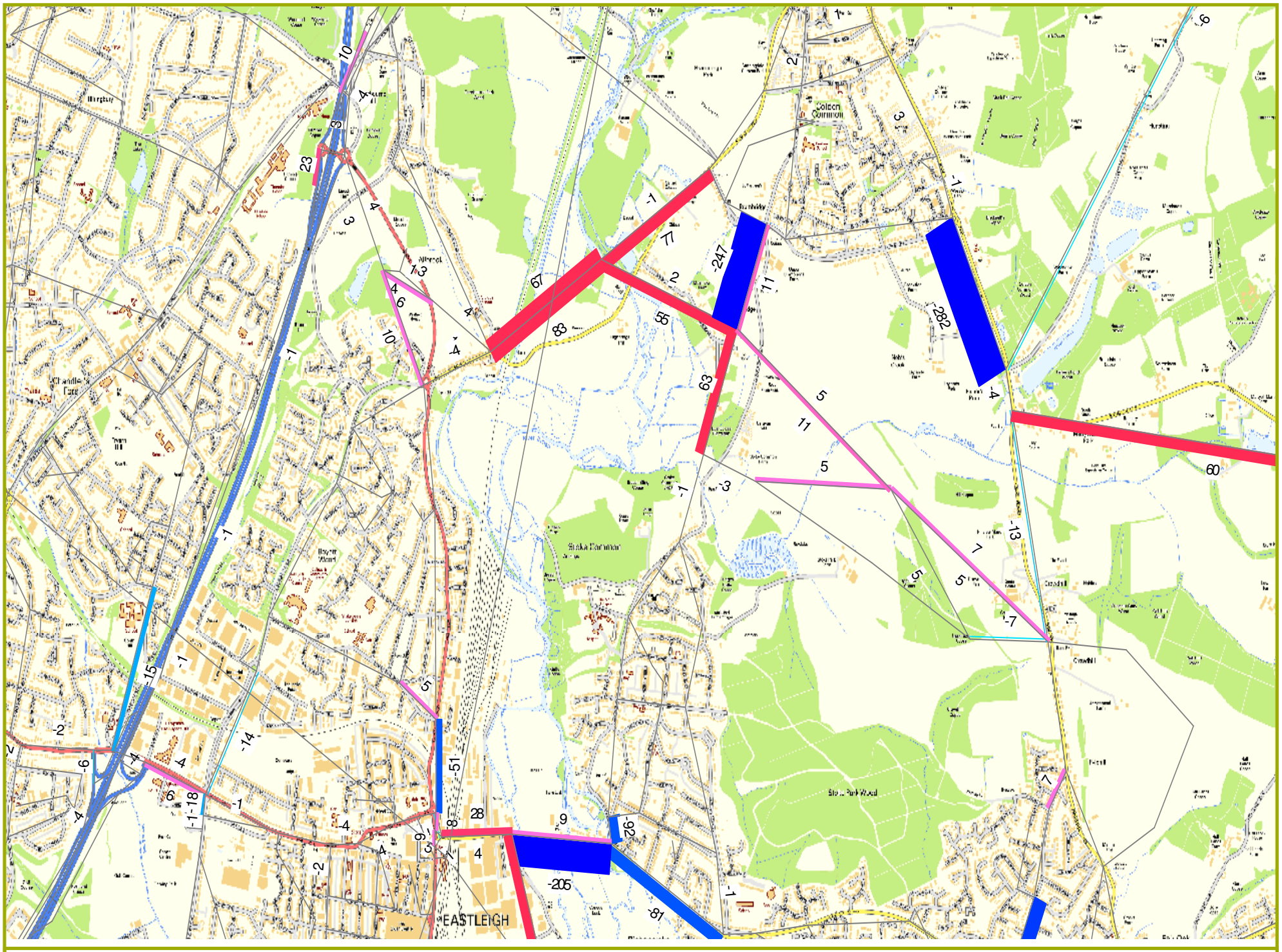

Ordnance Survey Contains Ordnance Survey data © Crown copyright and database right 2015

Delay Difference (Do Something 2e -Do Minimum 2) 2036 (AM Peak)

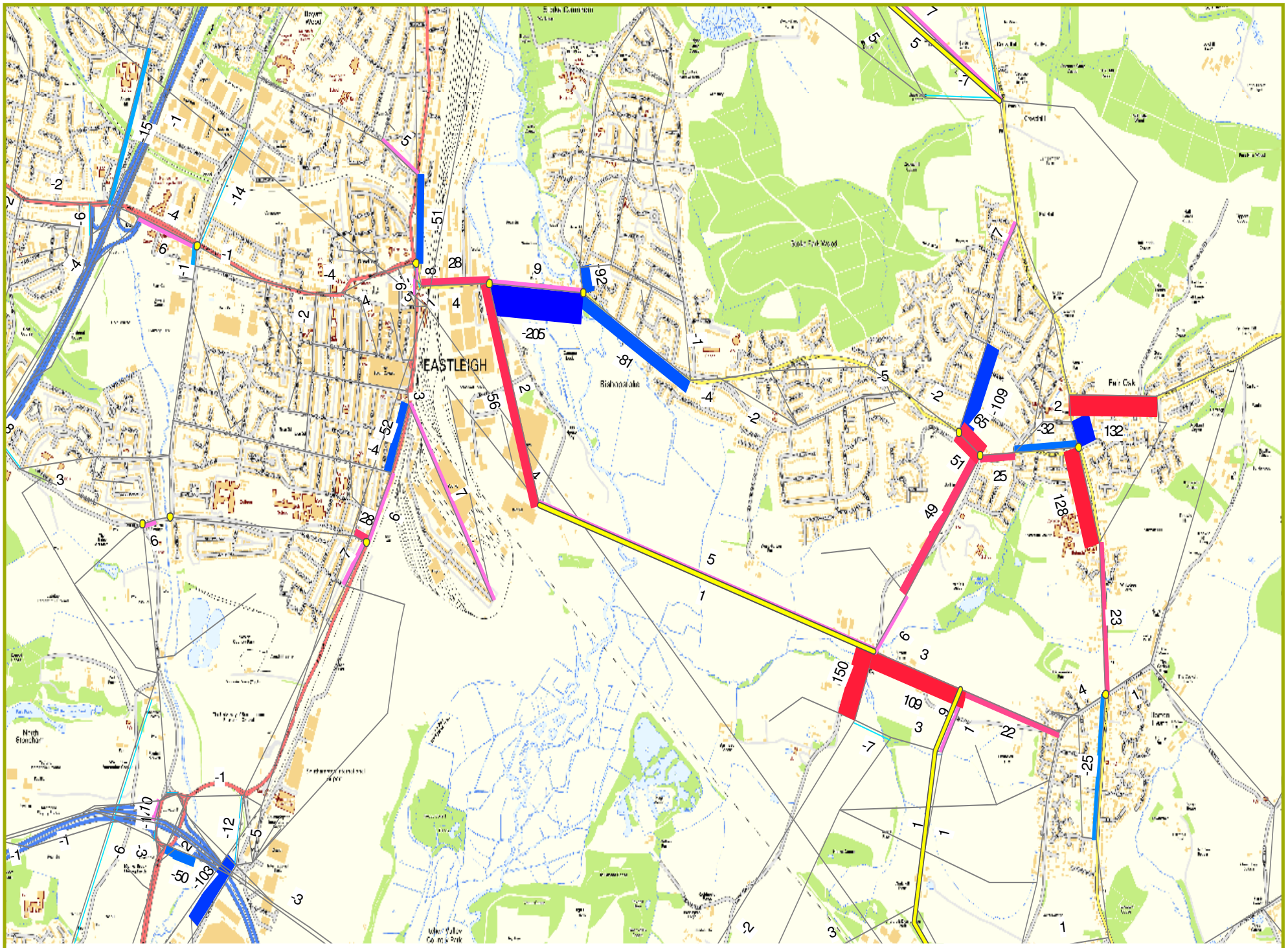

Ordnance Survey Contains Ordnance Survey data © Crown copyright and database right 2015

Delay Difference (Do Something 2e -Do Minimum 2) 2036 (AM Peak)

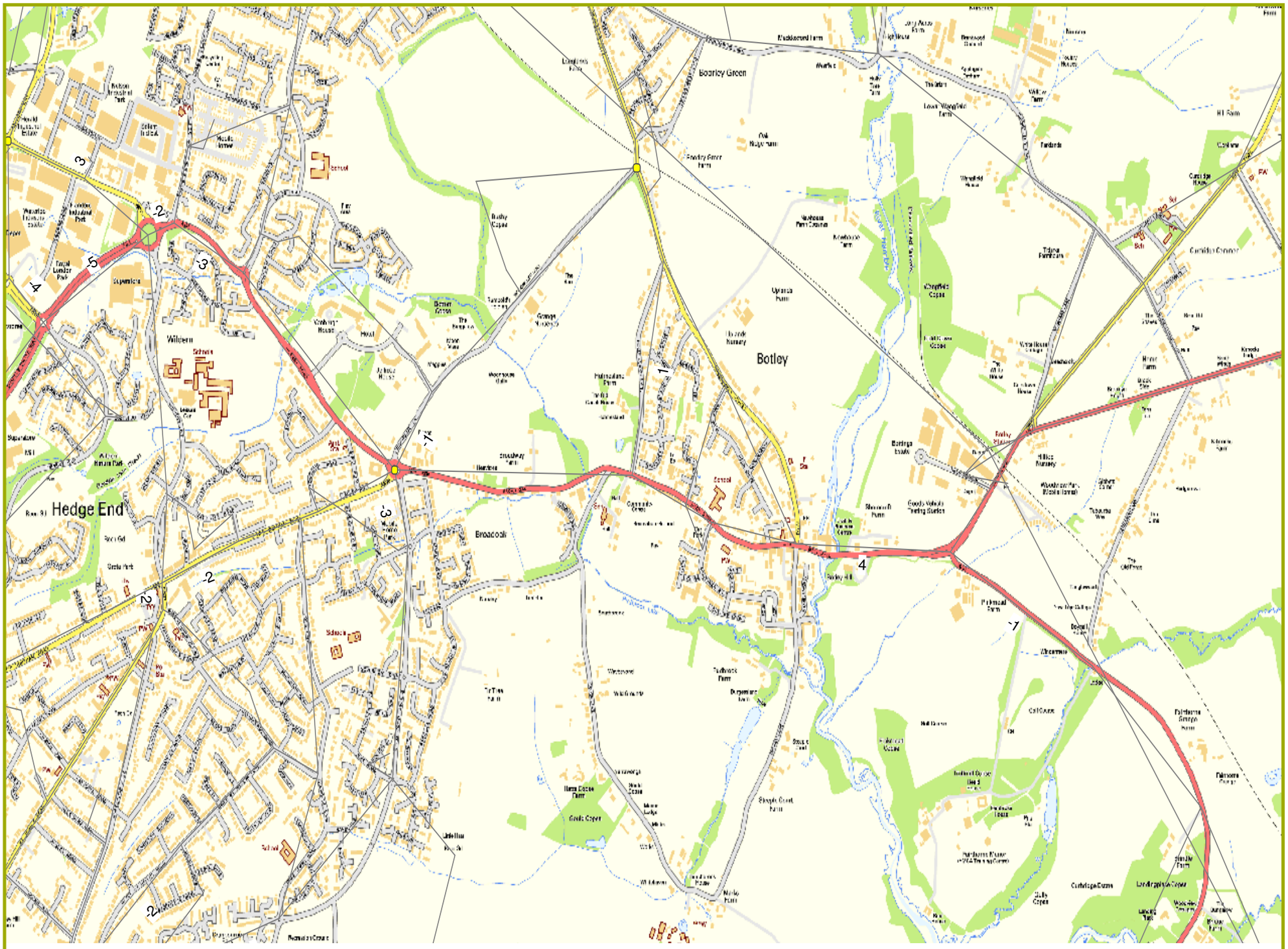

Ordnance Survey Contains Ordnance Survey data © Crown copyright and database right 2015

Delay Difference (Do Something 2e -Do Minimum 2) 2036 (AM Peak)

Ordnance Survey Contains Ordnance Survey data © Crown copyright and database right 2015

Delay Difference (Do Something 2e -Do Minimum 2) 2036 (AM Peak)

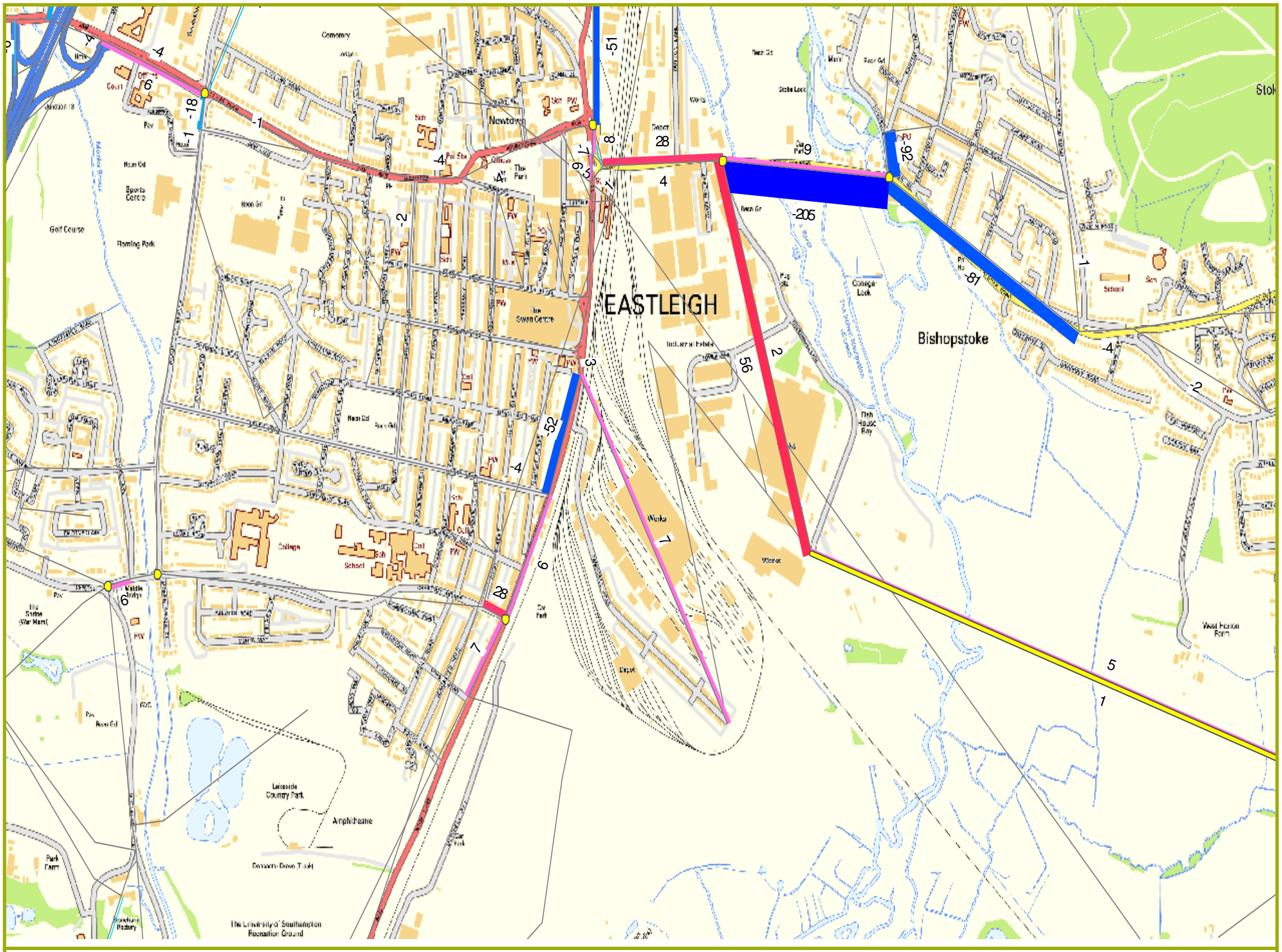

Ordnance Survey Contains Ordnance Survey data © Crown copyright and database right 2015

Delay Difference (Do Something 2e -Do Minimum 2) 2036 (AM Peak)

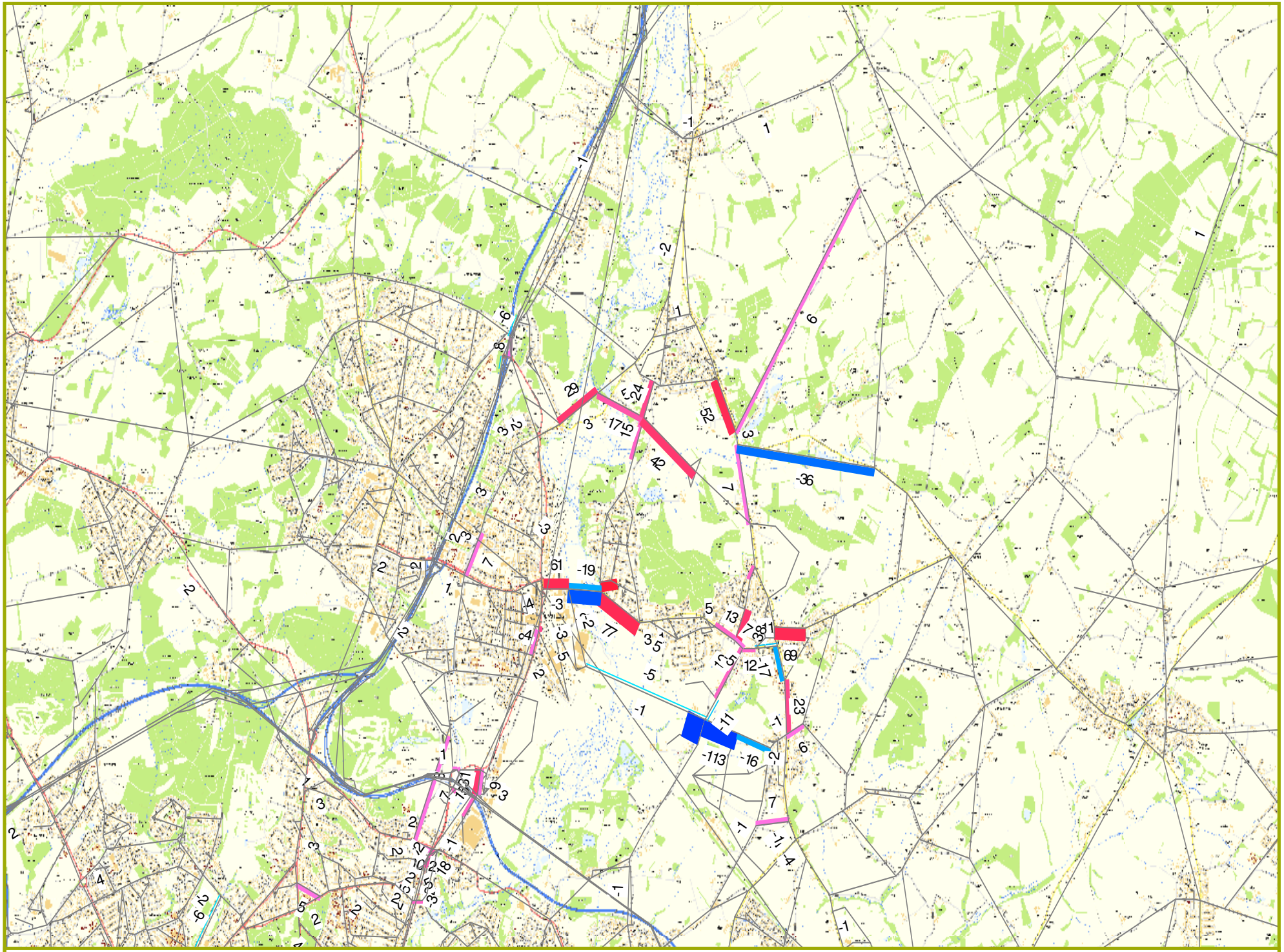

Ordnance Survey Contains Ordnance Survey data © Crown copyright and database right 2011

Delay Difference (Do Something 2c - Do Something 2a) 2036 (AM Peak)

Ordnance Survey Contains Ordnance Survey data © Crown copyright and database right 2011

Delay Difference (Do Something 2c - Do Something 2a) 2036 (AM Peak)

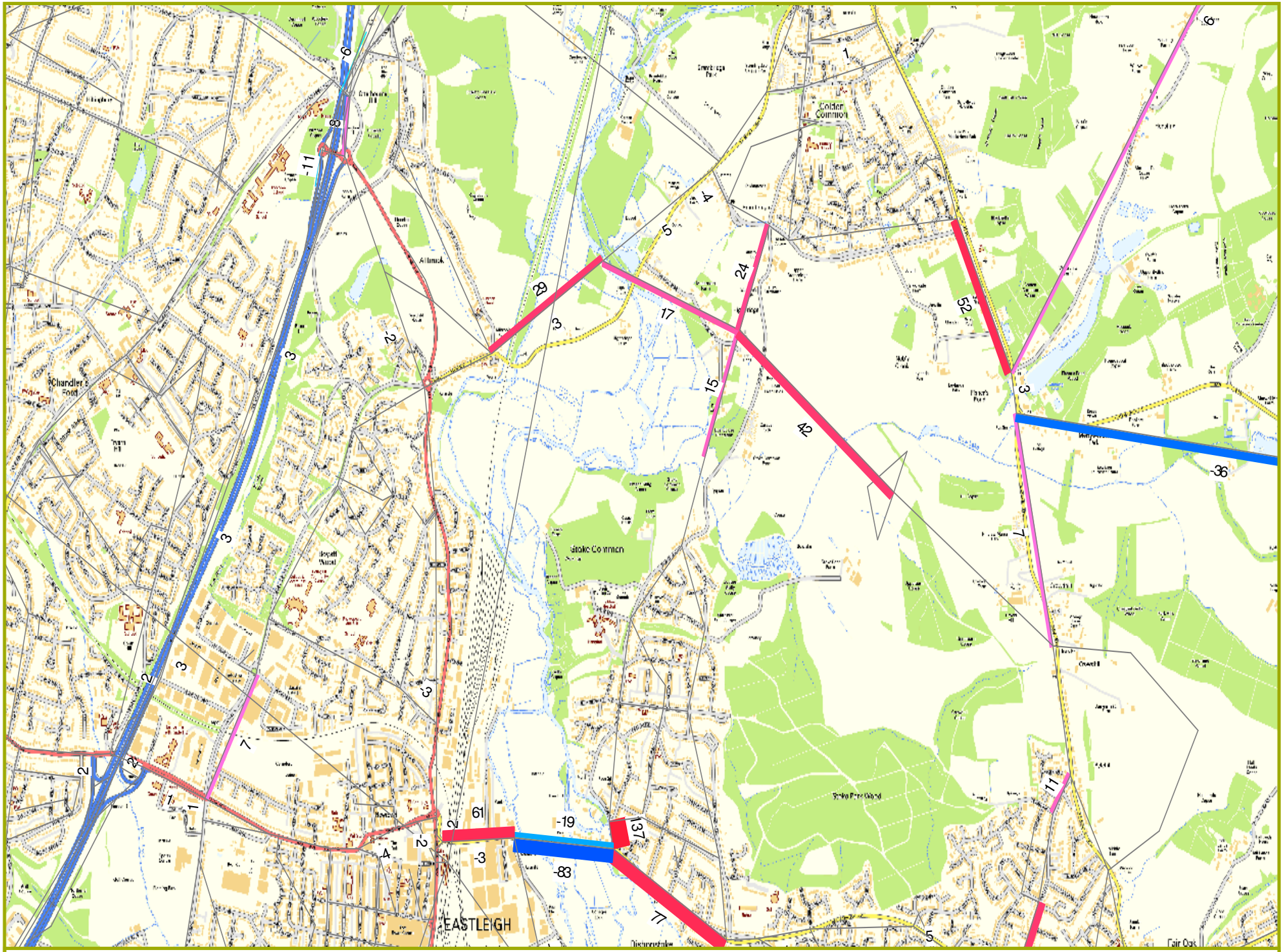

Ordnance Survey Contains Ordnance Survey data © Crown copyright and database right 2011

Delay Difference (Do Something 2c - Do Something 2a) 2036 (AM Peak)

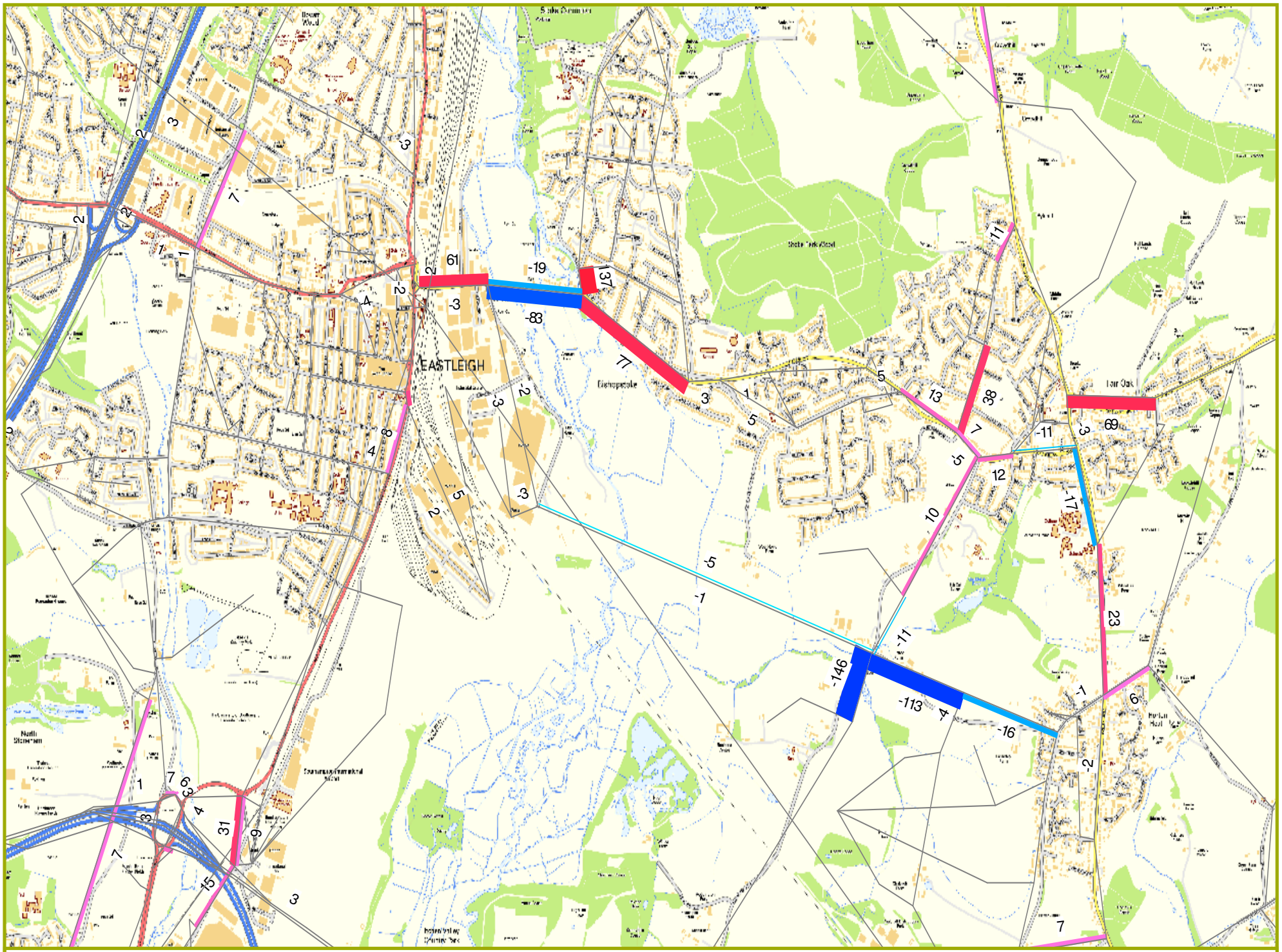

Ordnance Survey Contains Ordnance Survey data © Crown copyright and database right 2011

Delay Difference (Do Something 2c - Do Something 2a) 2036 (AM Peak)

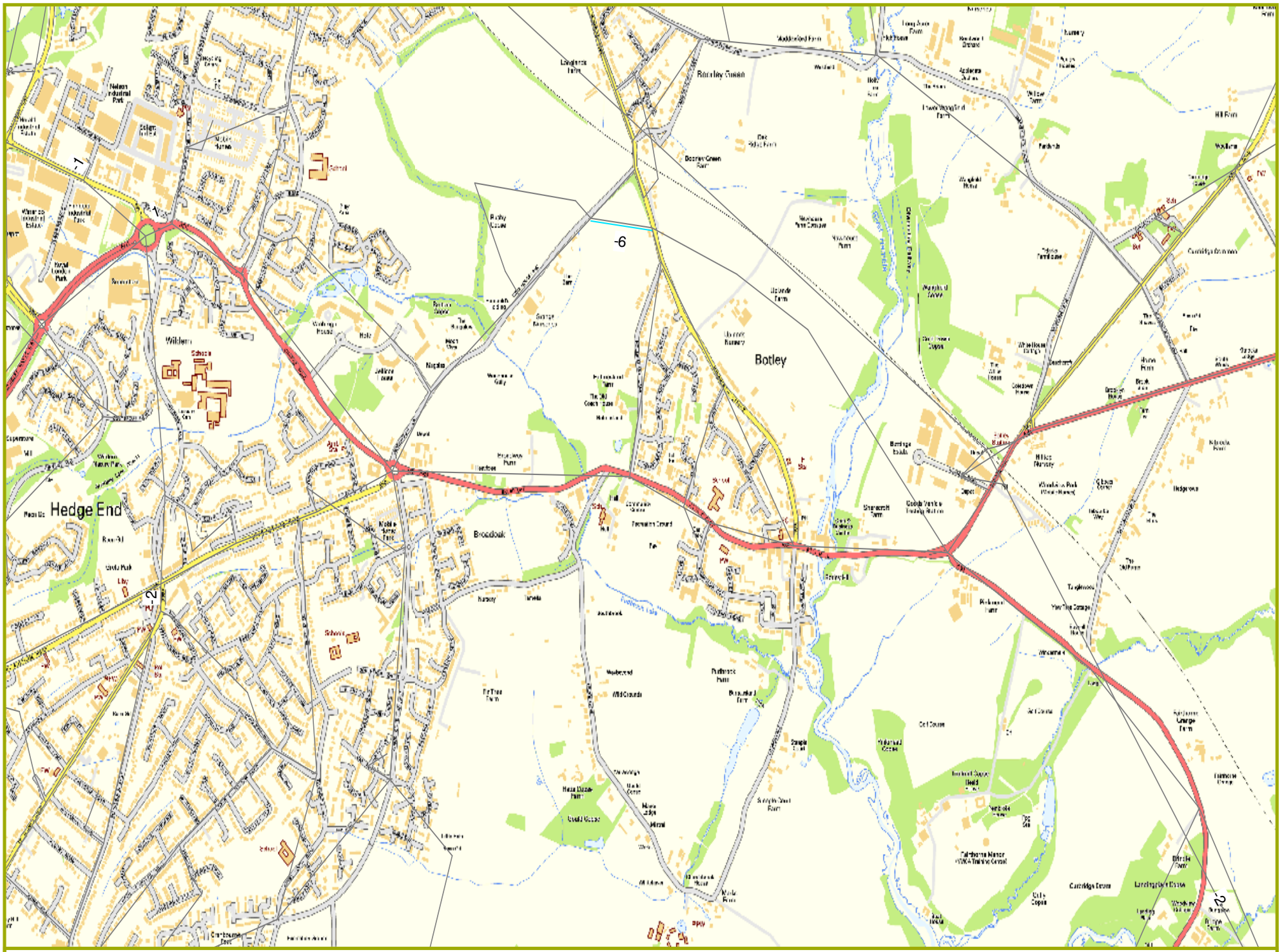

Ordnance Survey Contains Ordnance Survey data © Crown copyright and database right 2011

Delay Difference (Do Something 2c - Do Something 2a) 2036 (AM Peak)

Ordnance Survey Contains Ordnance Survey data © Crown copyright and database right 2011

Delay Difference (Do Something 2c - Do Something 2a) 2036 (AM Peak)

Ordnance Survey Contains Ordnance Survey data © Crown copyright and database right 2011

Delay Difference (Do Something 2c - Do Something 2a) 2036 (AM Peak)

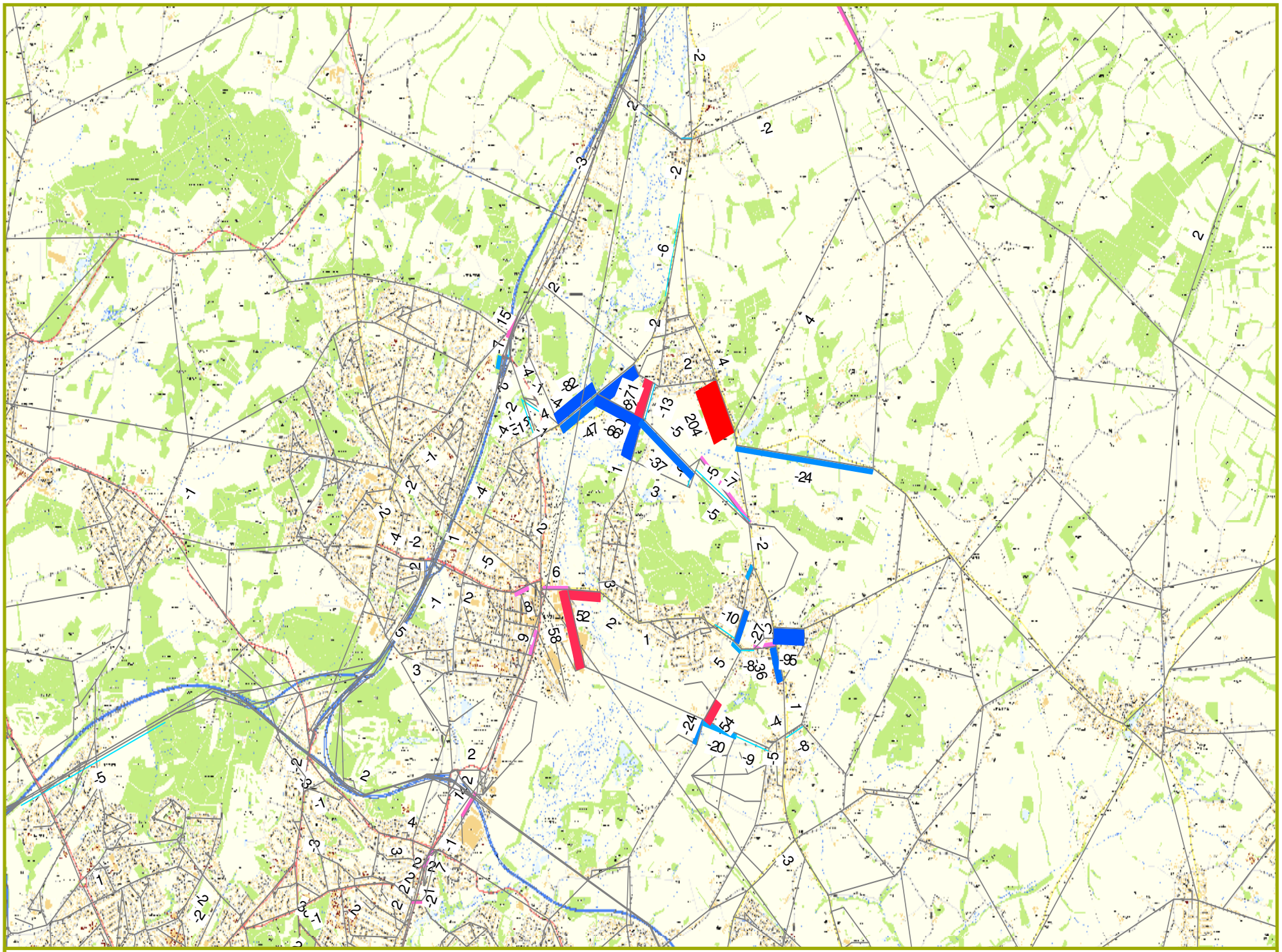

Ordnance Survey Contains Ordnance Survey data © Crown copyright and database right 2011

Delay Difference (Do Something 2d - Do Something 2a) 2036 (AM Peak)

Ordnance Survey Contains Ordnance Survey data © Crown copyright and database right 2011

Delay Difference (Do Something 2d - Do Something 2a) 2036 (AM Peak)

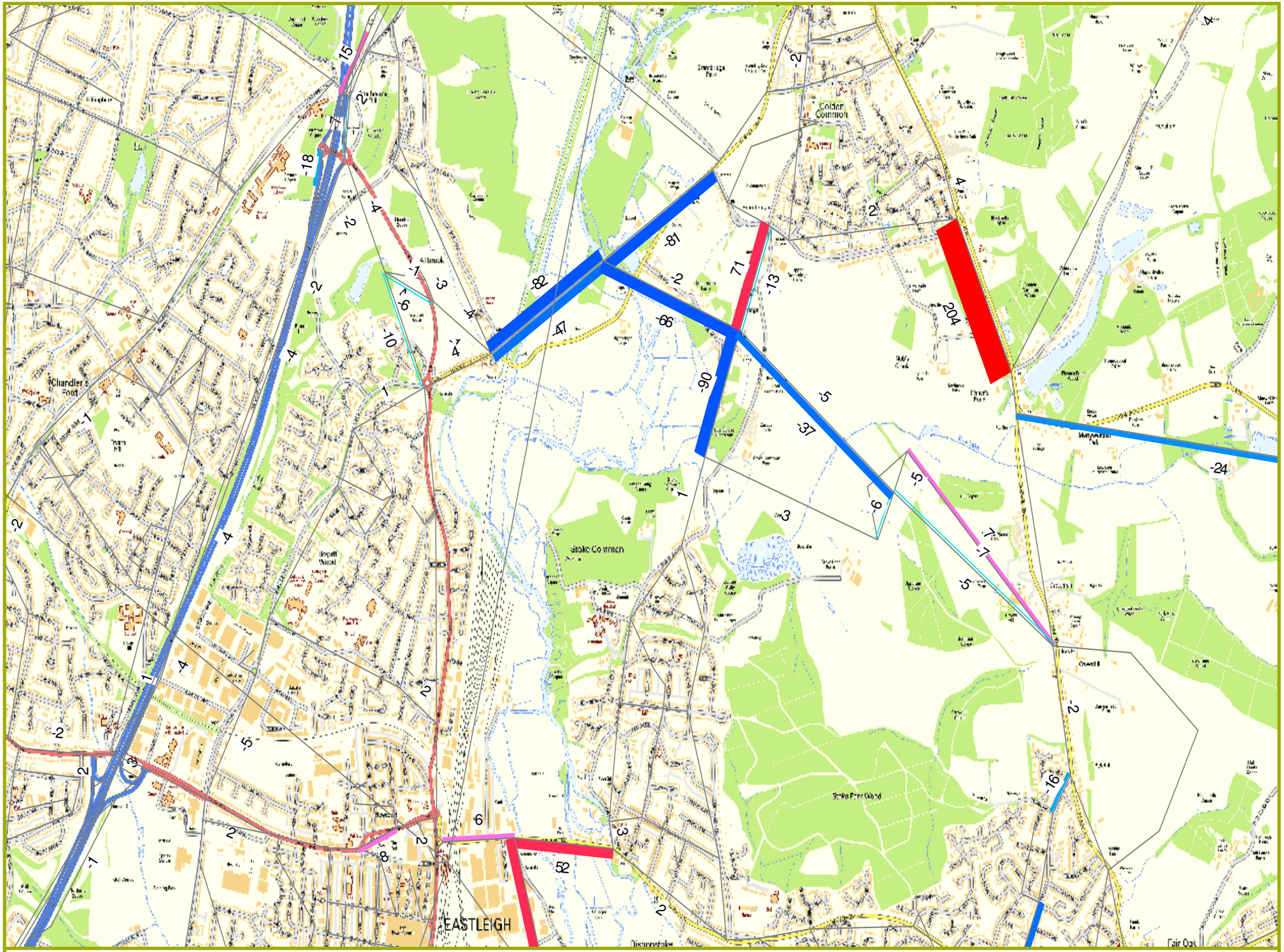

Ordnance Survey Contains Ordnance Survey data © Crown copyright and database right 2011

Delay Difference (Do Something 2d - Do Something 2a) 2036 (AM Peak)

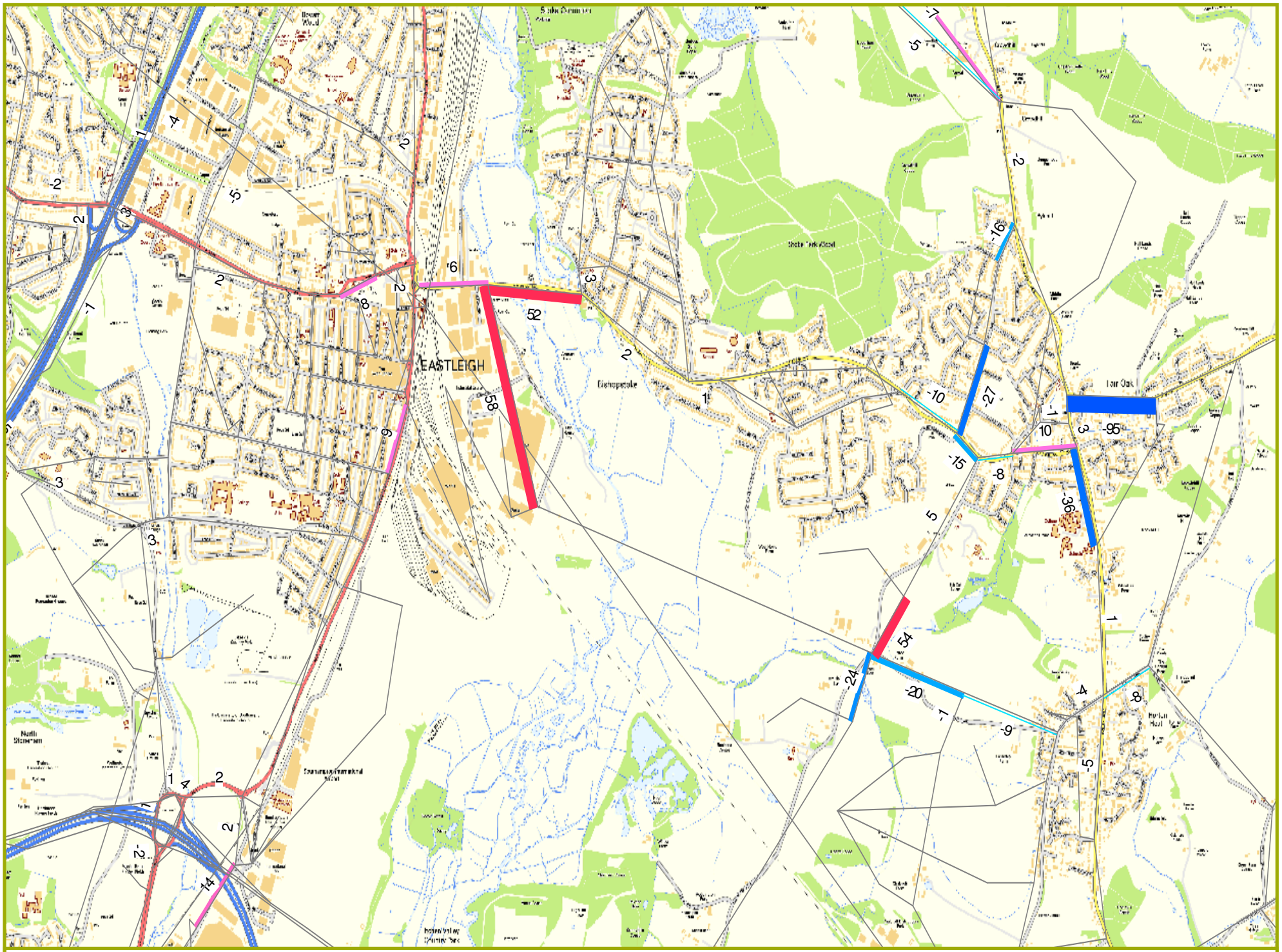

Ordnance Survey Contains Ordnance Survey data © Crown copyright and database right 2011

Delay Difference (Do Something 2d - Do Something 2a) 2036 (AM Peak)

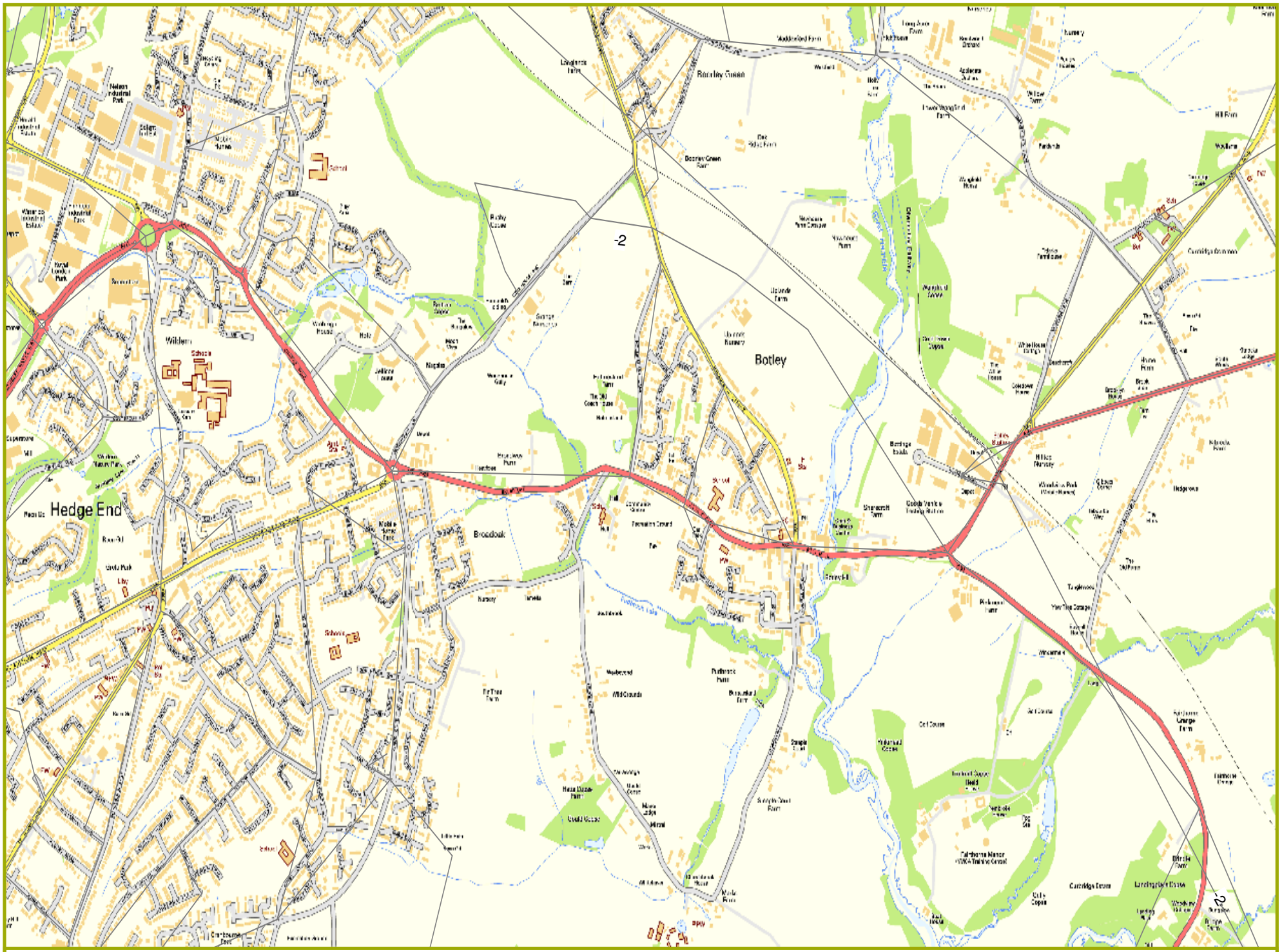

Ordnance Survey Contains Ordnance Survey data © Crown copyright and database right 2011

Delay Difference (Do Something 2d - Do Something 2a) 2036 (AM Peak)

Ordnance Survey Contains Ordnance Survey data © Crown copyright and database right 2011

Delay Difference (Do Something 2d - Do Something 2a) 2036 (AM Peak)

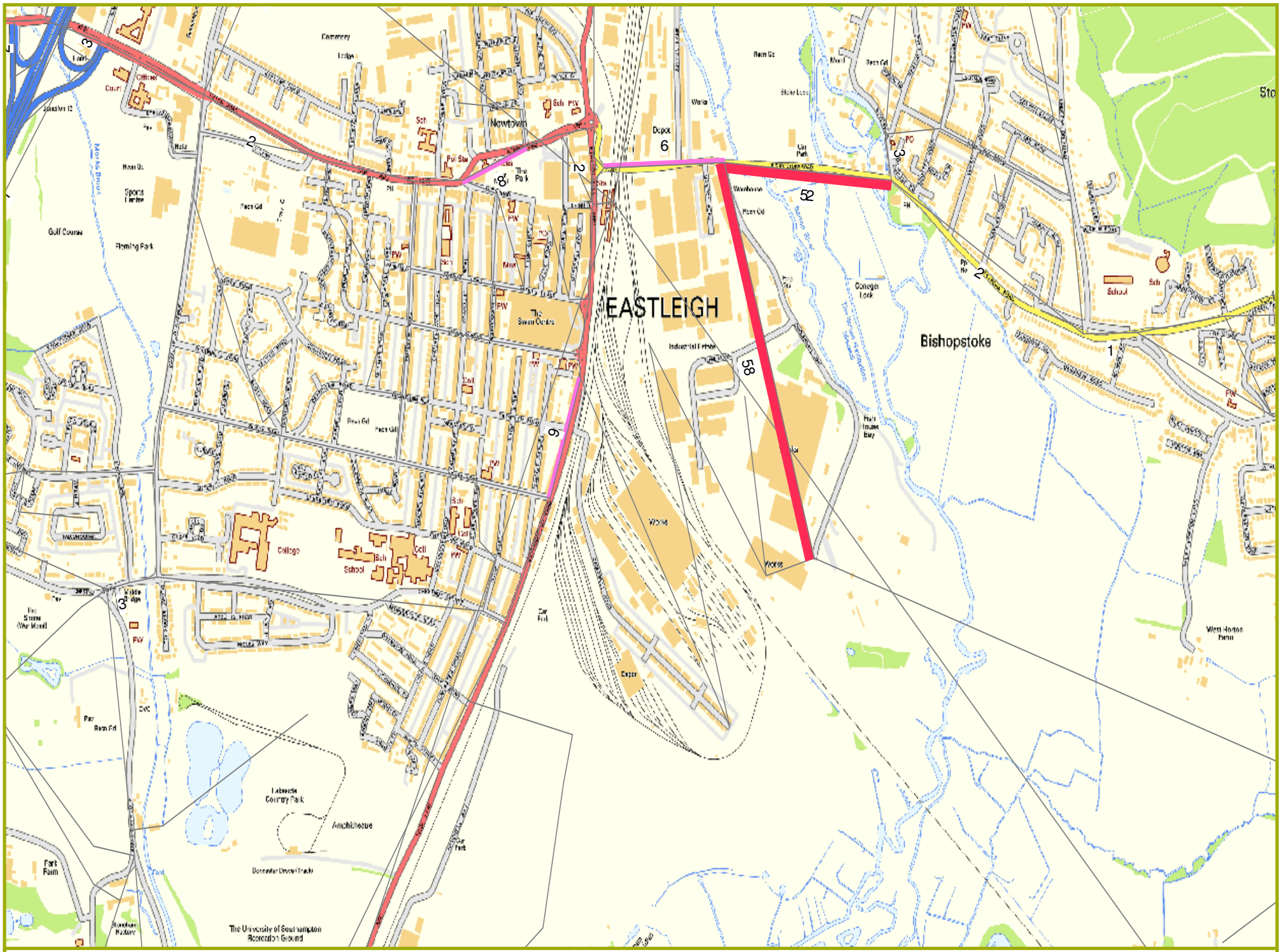
EASTLEIGH
Bishopstoke
Newtown
Depot
Golf Course
Fleming Park
Sports Centre
College
School
Arboretum
Lakeside Country Park
The University of Southampton Recreation Ground
Park Farm
Stoneham Nursery
Conegar Lock
Industrial Estate
Works
Car Park
Warehouse
Farm House
West Horton Farm
Morris Brook
Sewage Works
Pol Stn
Sch
PW
PO
Bch
Cell
Pier
Bdge
Ldg
Ct
Cottages
Lodge
Cemetery
Sports Centre
Golf Course
Fleming Park
The Swan Centre
The Park
Station Rd
Bishopstoke Rd
Leigh Rd
Church Rd
Chestnut Avenue
Stoneham Way
Passage Rd
Mansbridge Rd
Winchester Rd
Southampton Rd
Bishopstoke Rd
Station

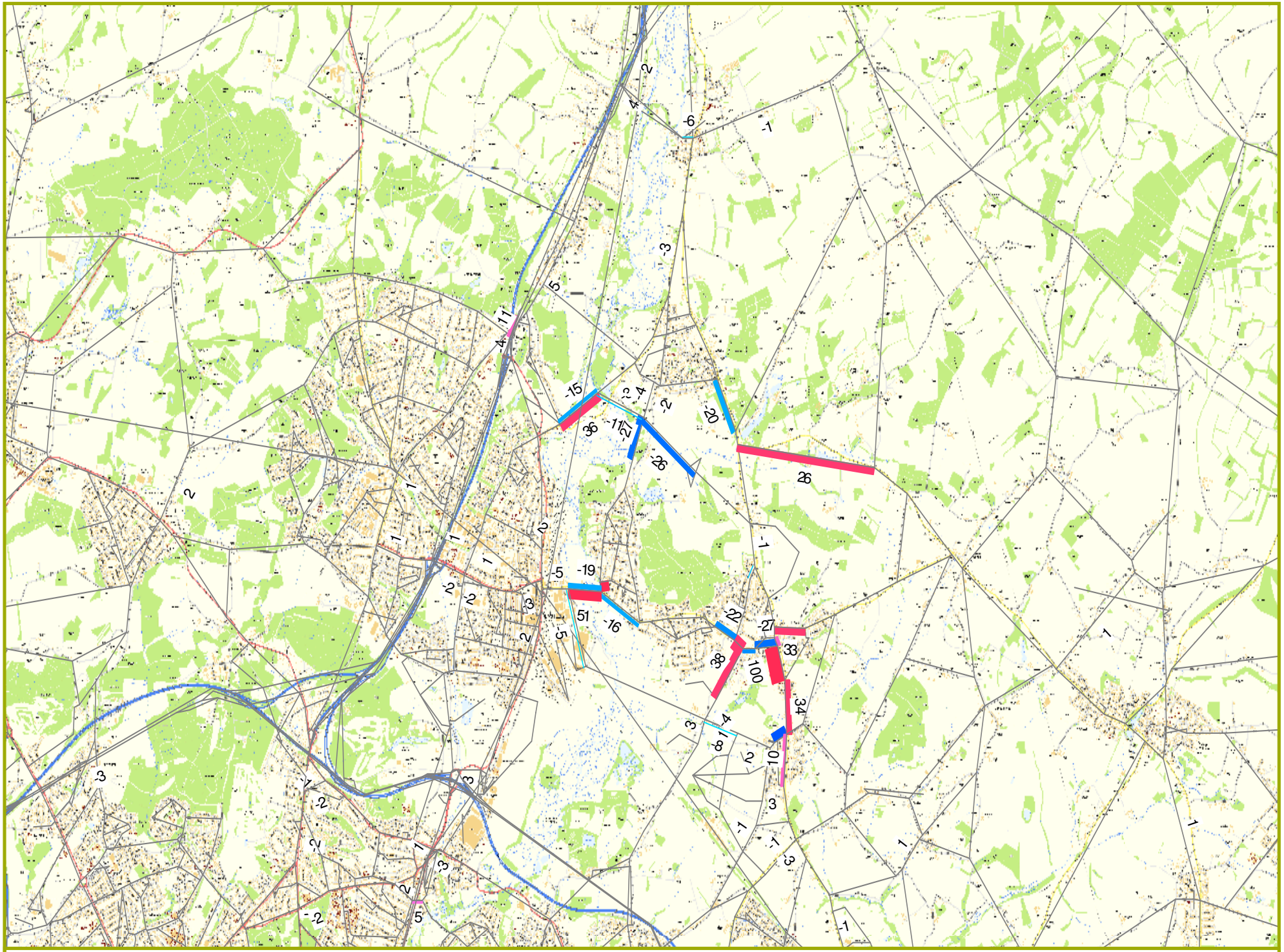

Ordnance Survey Contains Ordnance Survey data © Crown copyright and database right 2011

Delay Difference (Do Something 2e - Do Something 2a) 2036 (AM Peak)

Ordnance Survey Contains Ordnance Survey data © Crown copyright and database right 2011

Delay Difference (Do Something 2e - Do Something 2a) 2036 (AM Peak)

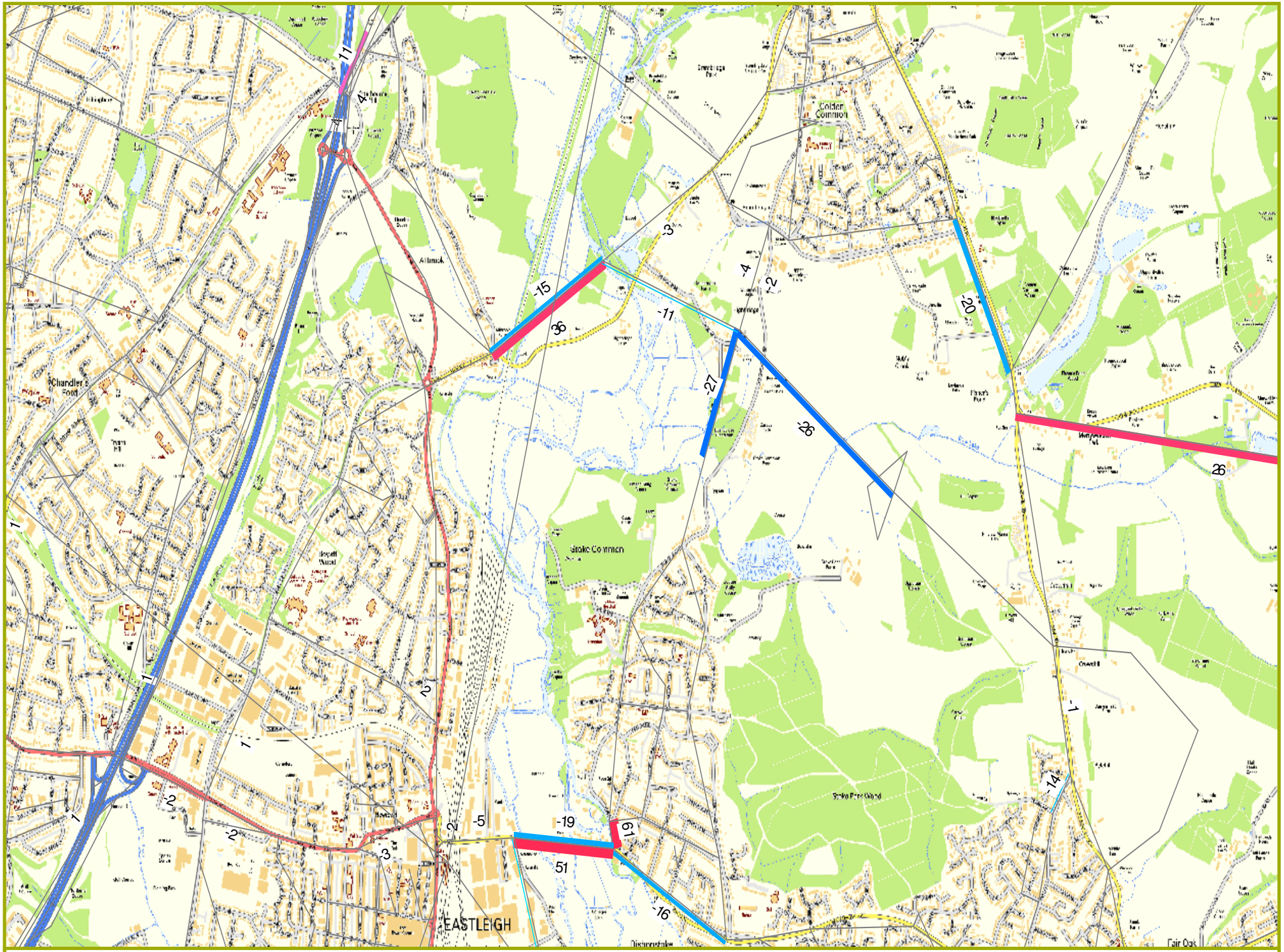

Ordnance Survey Contains Ordnance Survey data © Crown copyright and database right 2011

Delay Difference (Do Something 2e - Do Something 2a) 2036 (AM Peak)

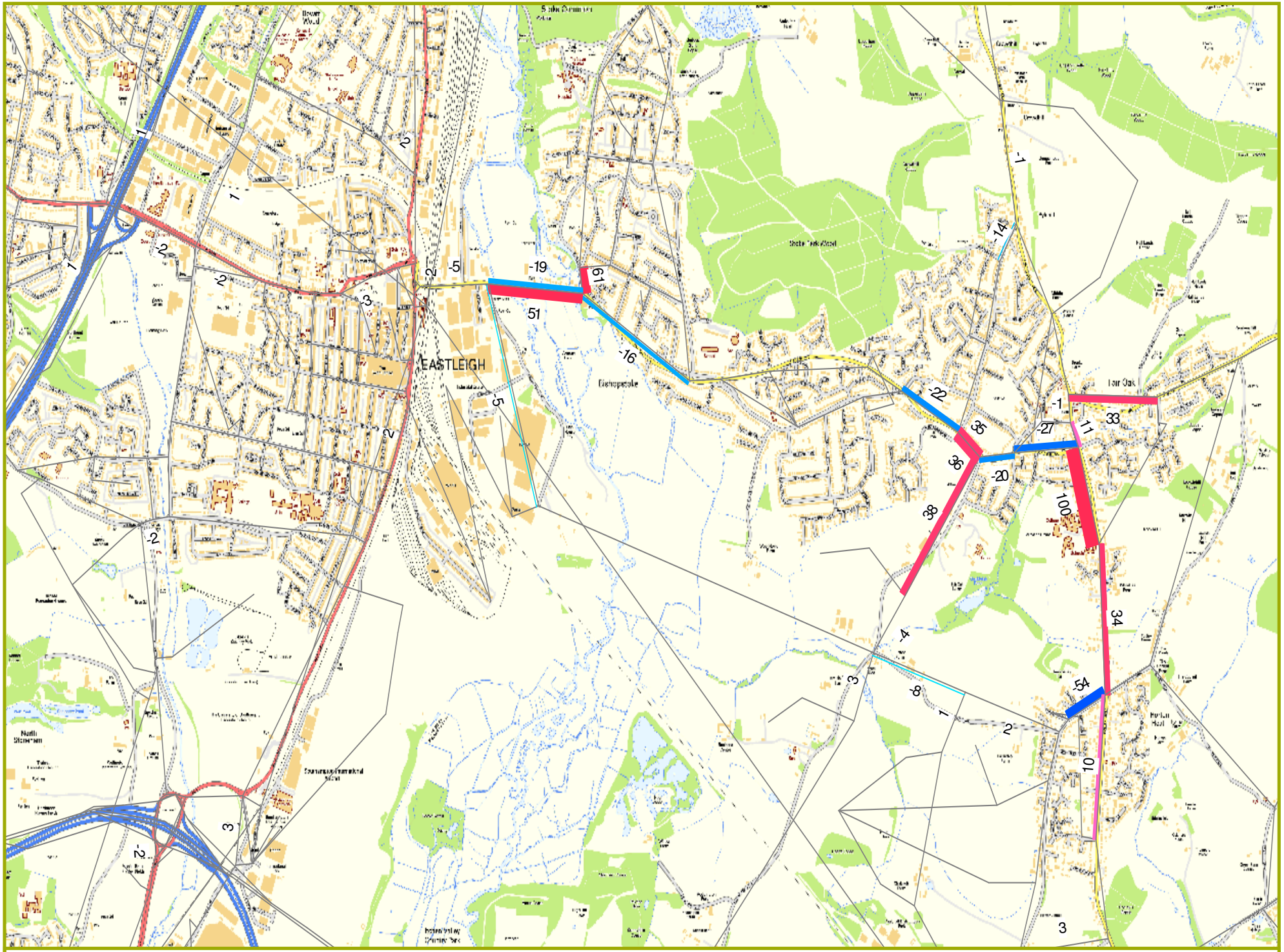

Ordnance Survey Contains Ordnance Survey data © Crown copyright and database right 2011

Delay Difference (Do Something 2e - Do Something 2a) 2036 (AM Peak)

Ordnance Survey Contains Ordnance Survey data © Crown copyright and database right 2011

Delay Difference (Do Something 2e - Do Something 2a) 2036 (AM Peak)

Ordnance Survey Contains Ordnance Survey data © Crown copyright and database right 2011

Delay Difference (Do Something 2e - Do Something 2a) 2036 (AM Peak)

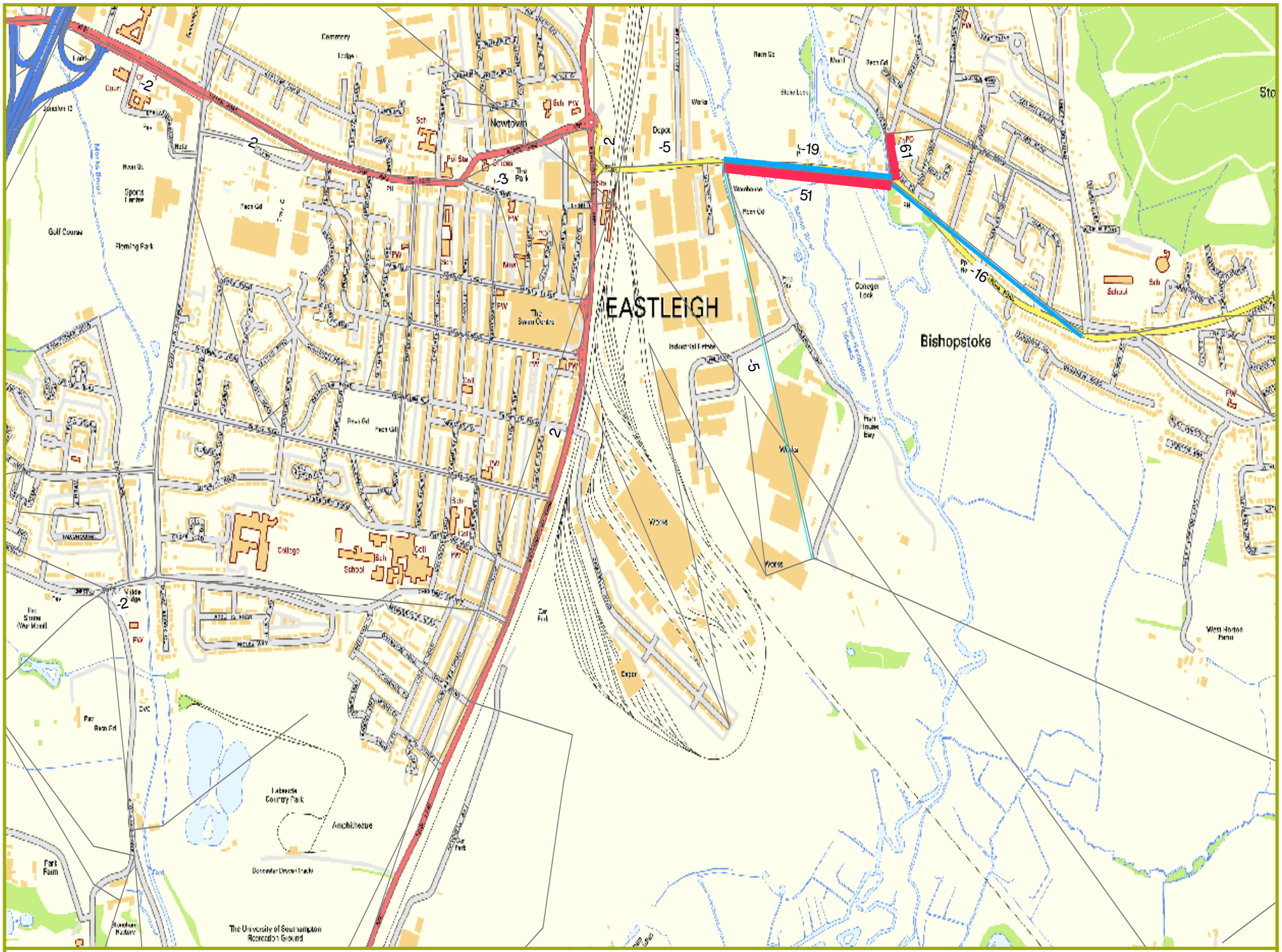

Ordnance Survey Contains Ordnance Survey data © Crown copyright and database right 2011

Delay Difference (Do Something 2e - Do Something 2a) 2036 (AM Peak)

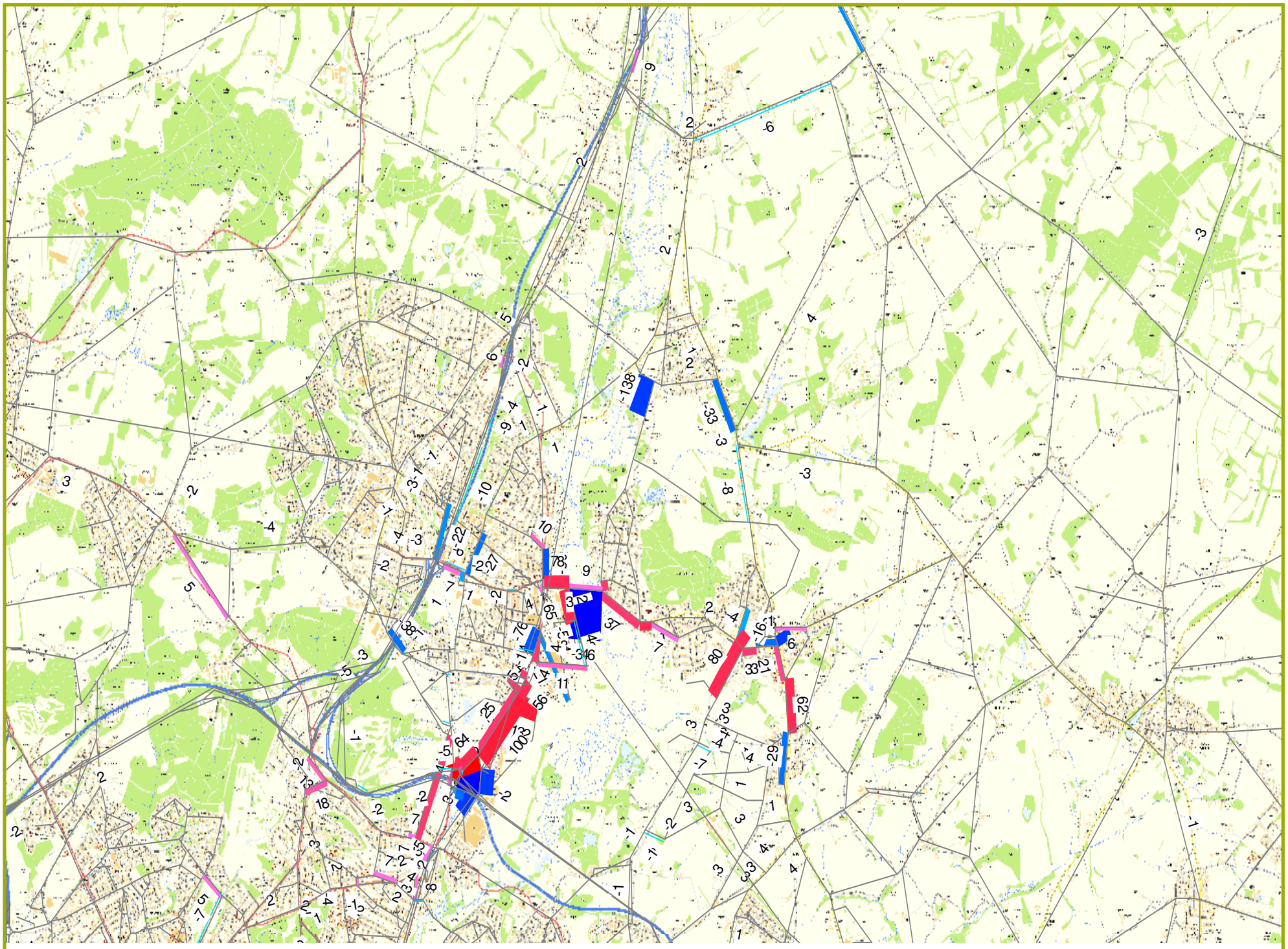

Ordnance Survey Contains Ordnance Survey data © Crown copyright and database right 2015

Delay Difference (Do Something 2b -Do Minimum 2) 2036 (AM Peak)

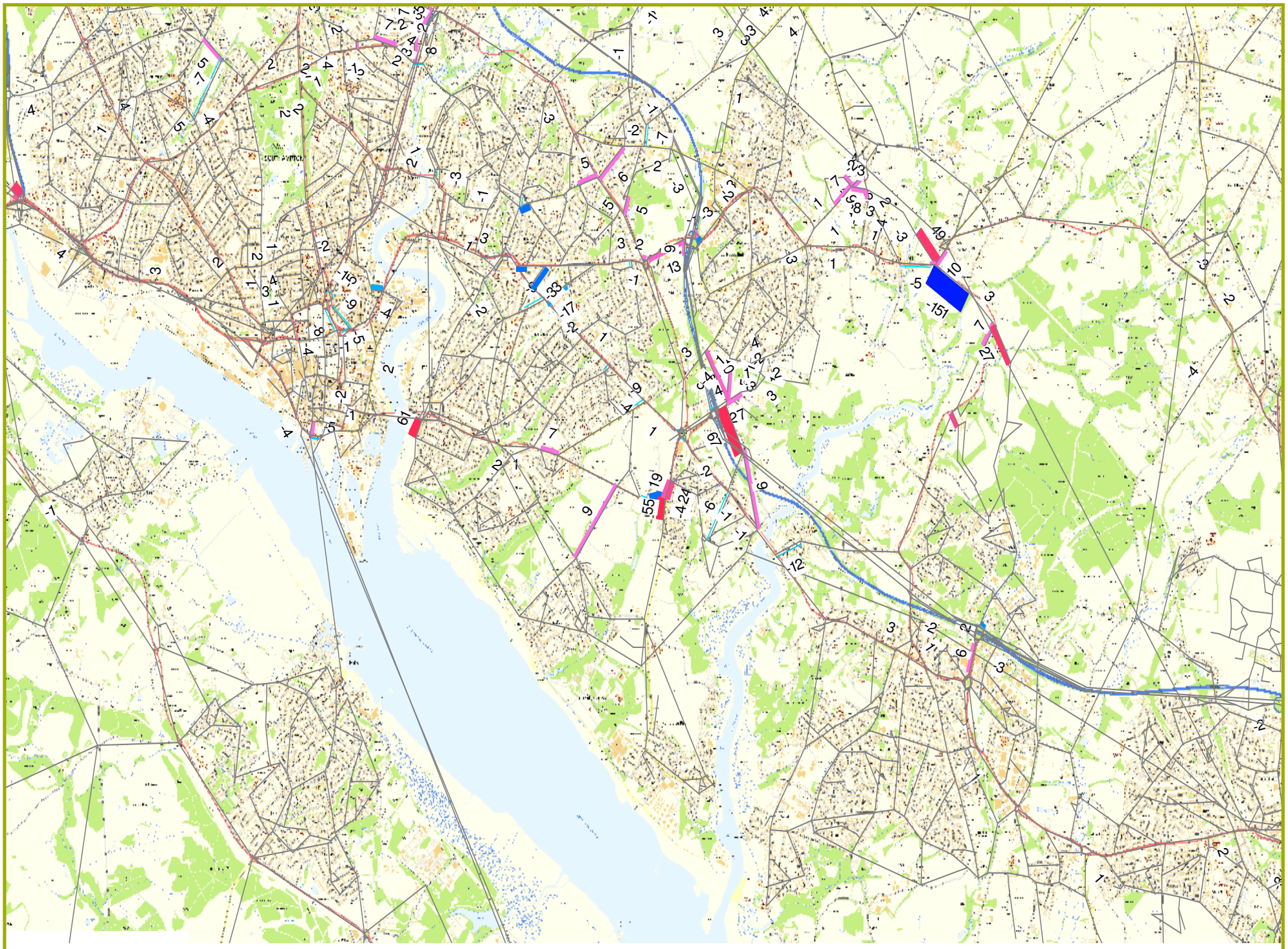

Ordnance Survey Contains Ordnance Survey data © Crown copyright and database right 2015

Delay Difference (Do Something 2b -Do Minimum 2) 2036 (AM Peak)

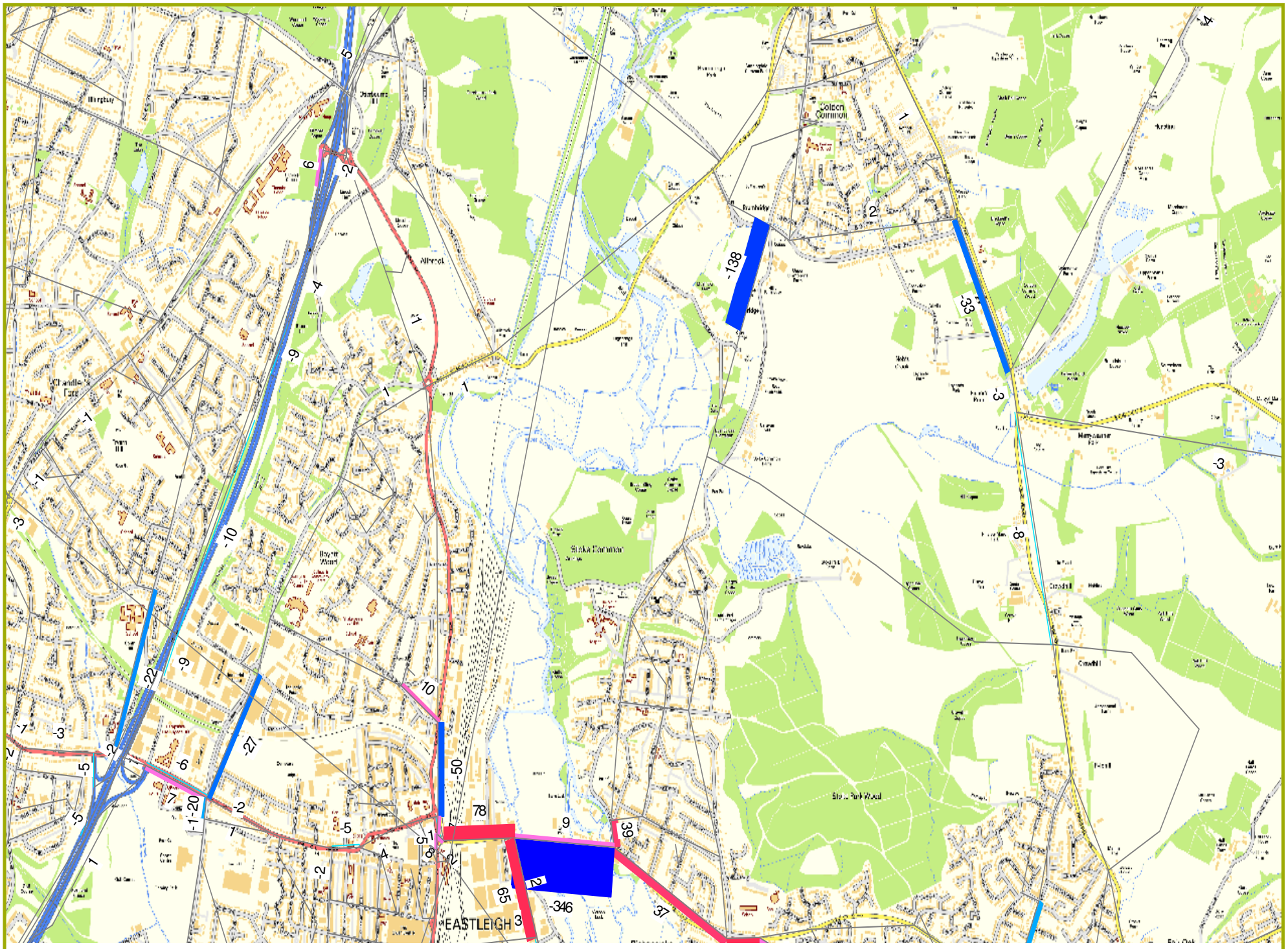

Ordnance Survey Contains Ordnance Survey data © Crown copyright and database right 2015

Delay Difference (Do Something 2b -Do Minimum 2) 2036 (AM Peak)

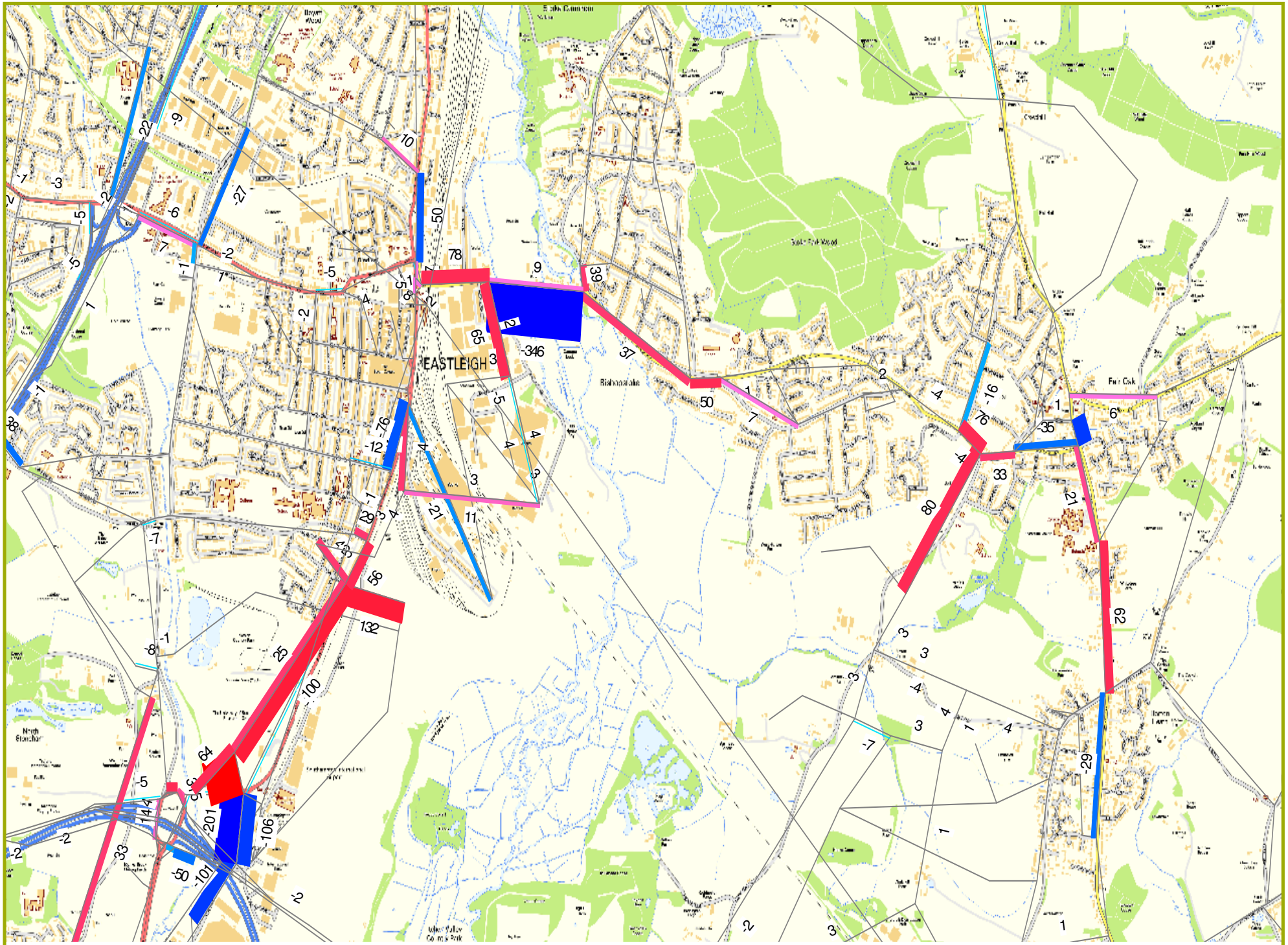

Ordnance Survey Contains Ordnance Survey data © Crown copyright and database right 2015

Delay Difference (Do Something 2b -Do Minimum 2) 2036 (AM Peak)

Ordnance Survey Contains Ordnance Survey data © Crown copyright and database right 2015

Delay Difference (Do Something 2b -Do Minimum 2) 2036 (AM Peak)

Ordnance Survey Contains Ordnance Survey data © Crown copyright and database right 2015

Delay Difference (Do Something 2b -Do Minimum 2) 2036 (AM Peak)

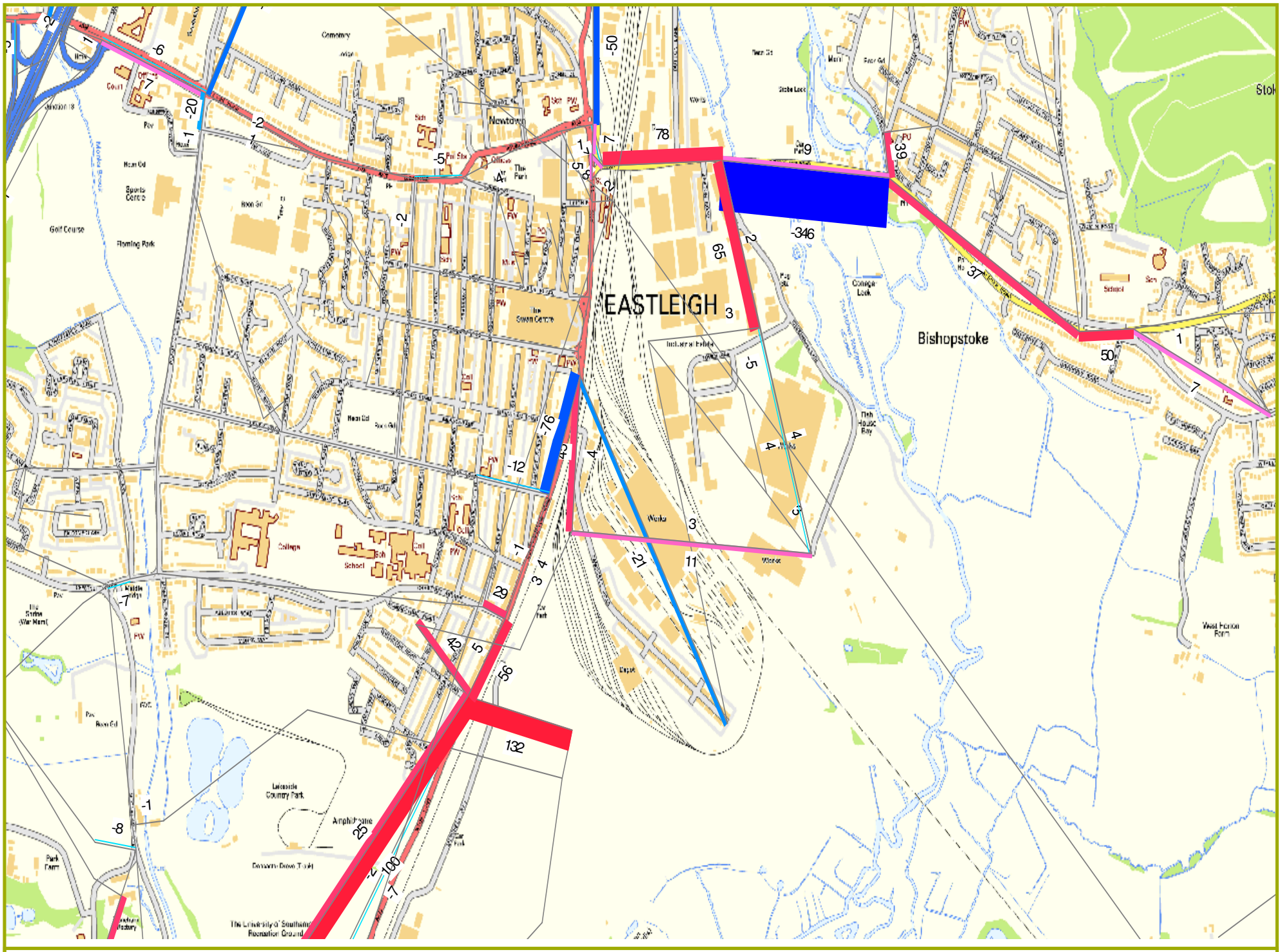

Ordnance Survey Contains Ordnance Survey data © Crown copyright and database right 2015

Delay Difference (Do Something 2b -Do Minimum 2) 2036 (AM Peak)

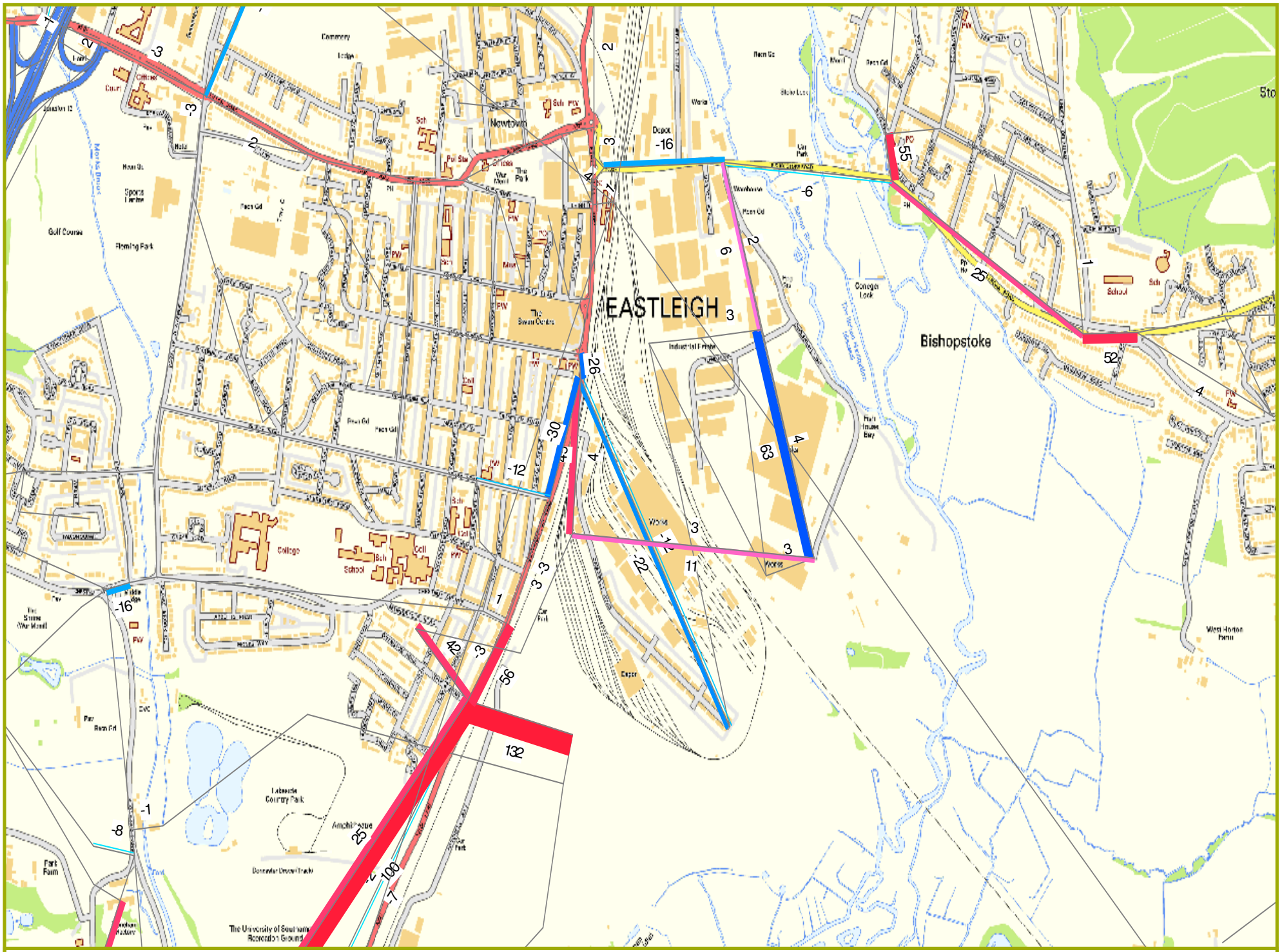

Ordnance Survey Contains Ordnance Survey data © Crown copyright and database right 2011

Delay Difference (Do Something 2b - Do Something 2c) 2036 (AM Peak)

Ordnance Survey Contains Ordnance Survey data © Crown copyright and database right 2011

Delay Difference (Do Something 2b - Do Something 2c) 2036 (AM Peak)

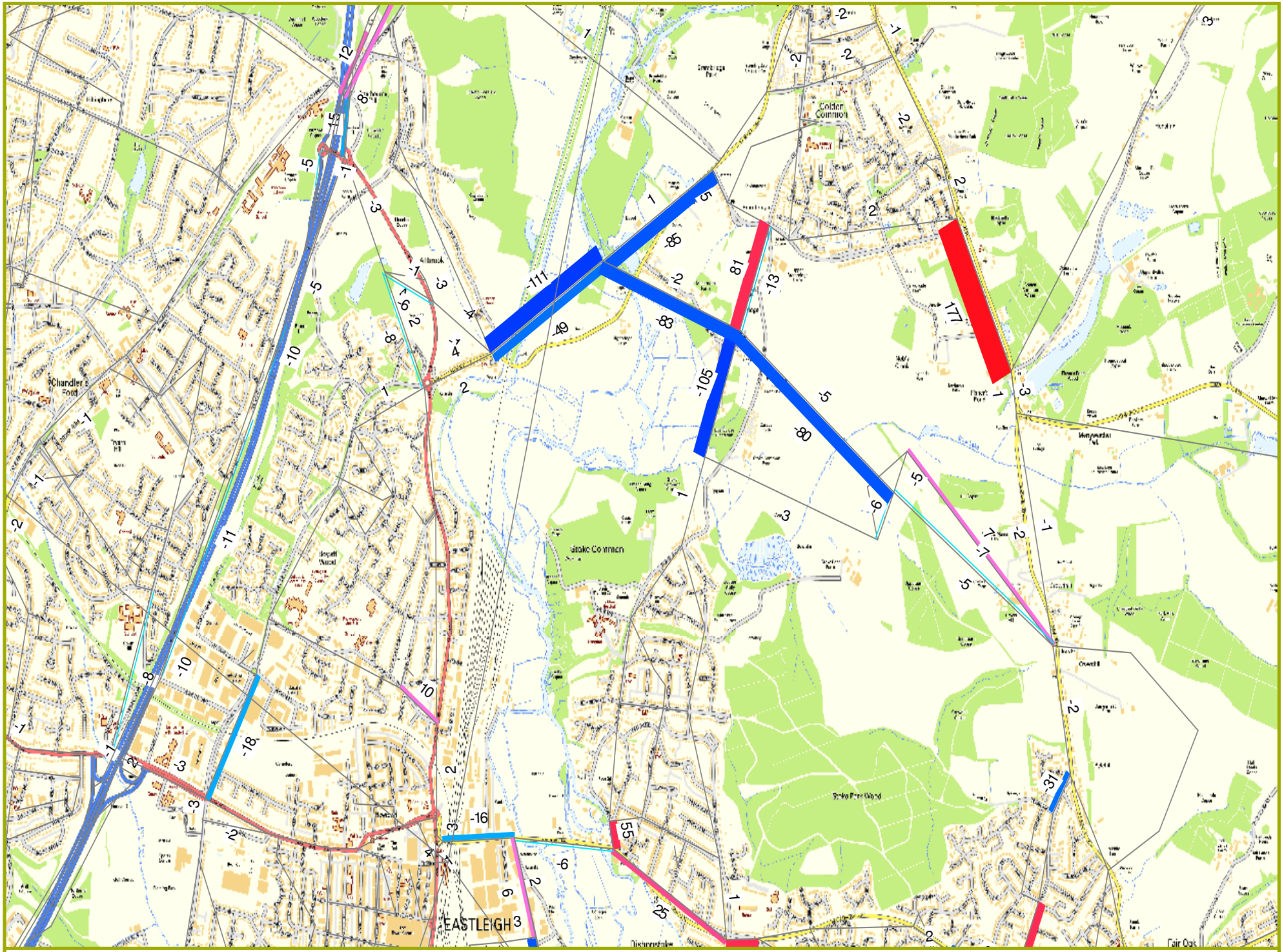

Ordnance Survey Contains Ordnance Survey data © Crown copyright and database right 2011

Delay Difference (Do Something 2b - Do Something 2c) 2036 (AM Peak)

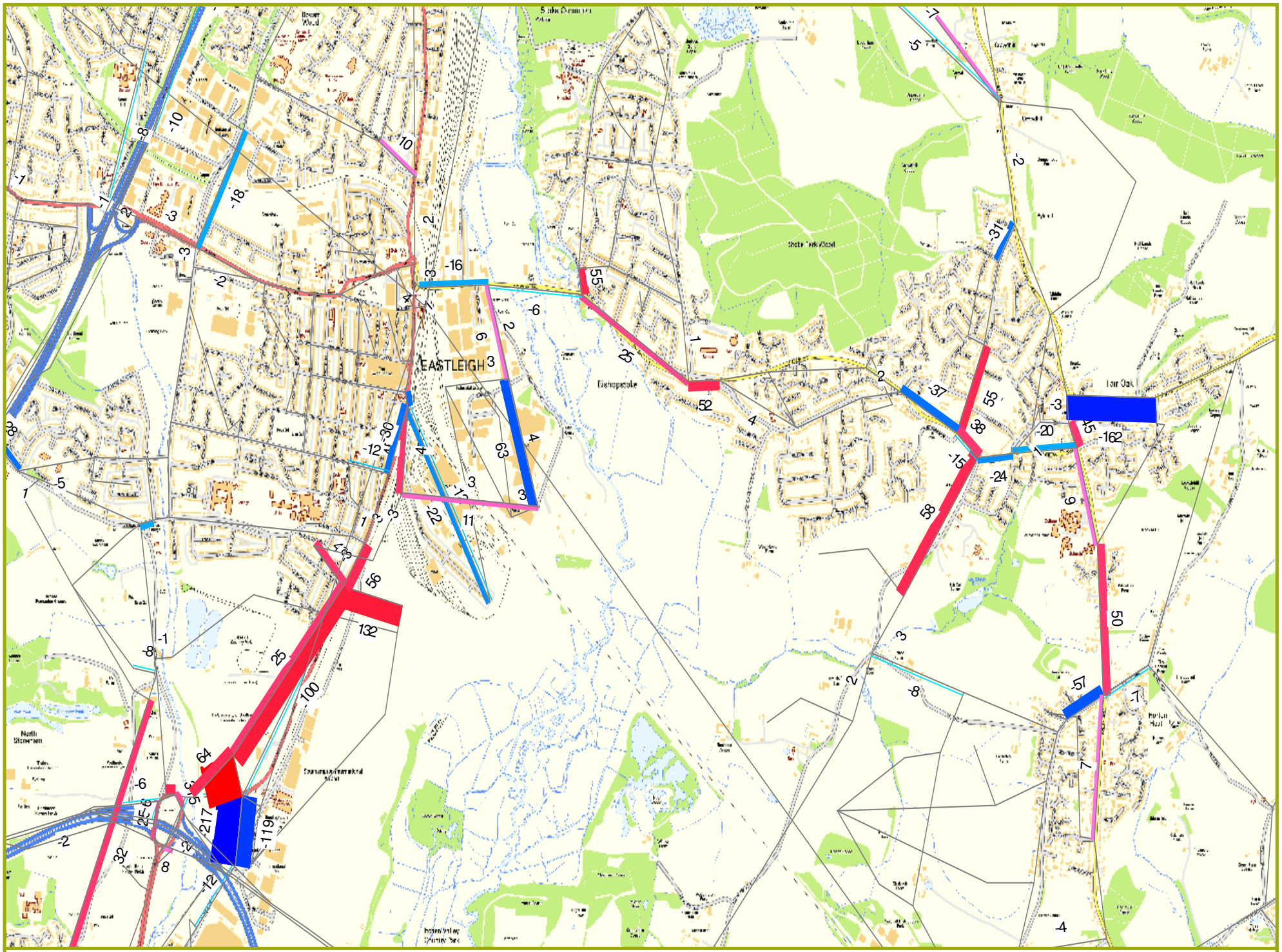

Ordnance Survey Contains Ordnance Survey data © Crown copyright and database right 2011

Delay Difference (Do Something 2b - Do Something 2c) 2036 (AM Peak)

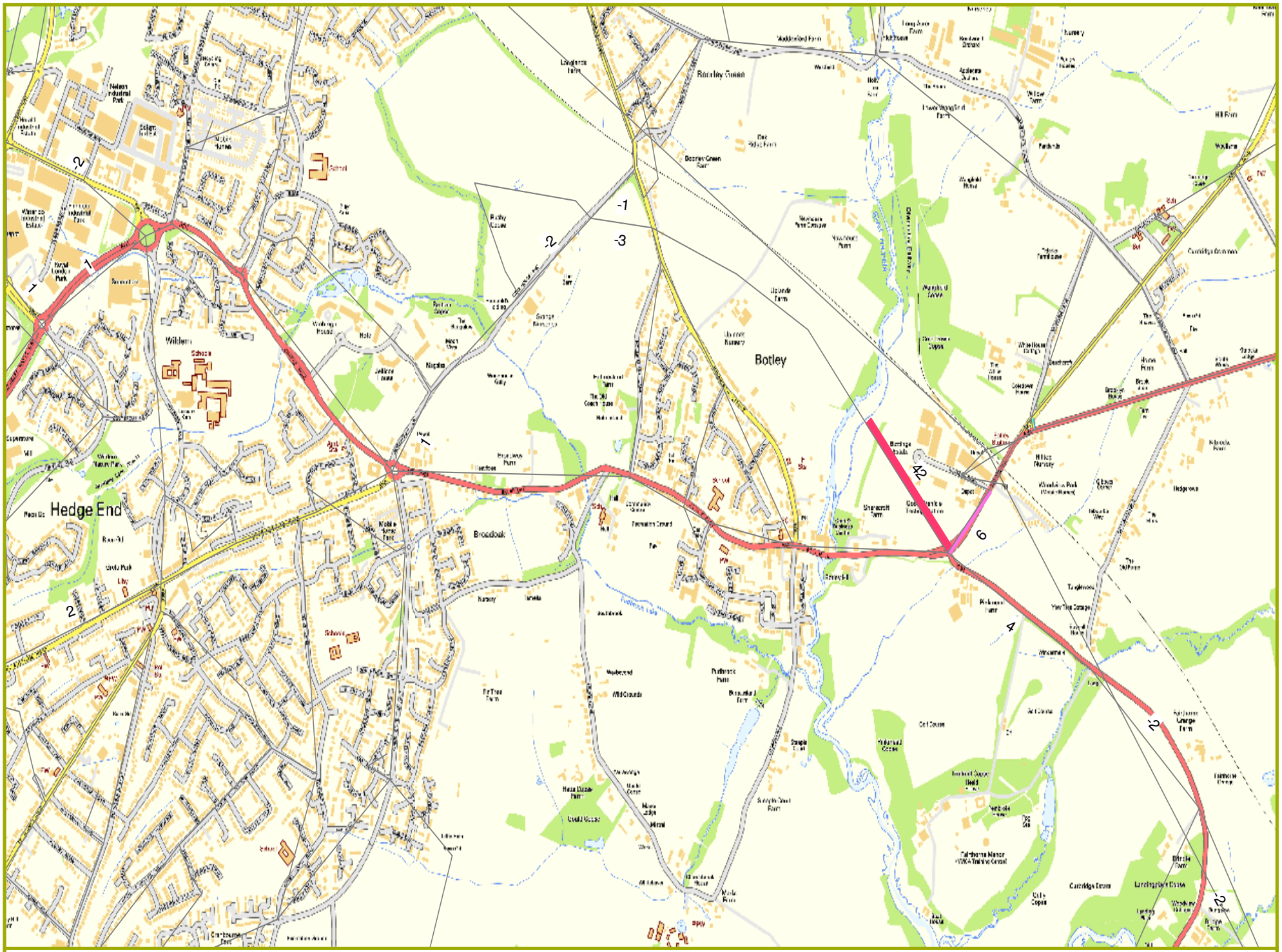

Ordnance Survey Contains Ordnance Survey data © Crown copyright and database right 2011

Delay Difference (Do Something 2b - Do Something 2c) 2036 (AM Peak)

Ordnance Survey Contains Ordnance Survey data © Crown copyright and database right 2011

Delay Difference (Do Something 2b - Do Something 2c) 2036 (AM Peak)

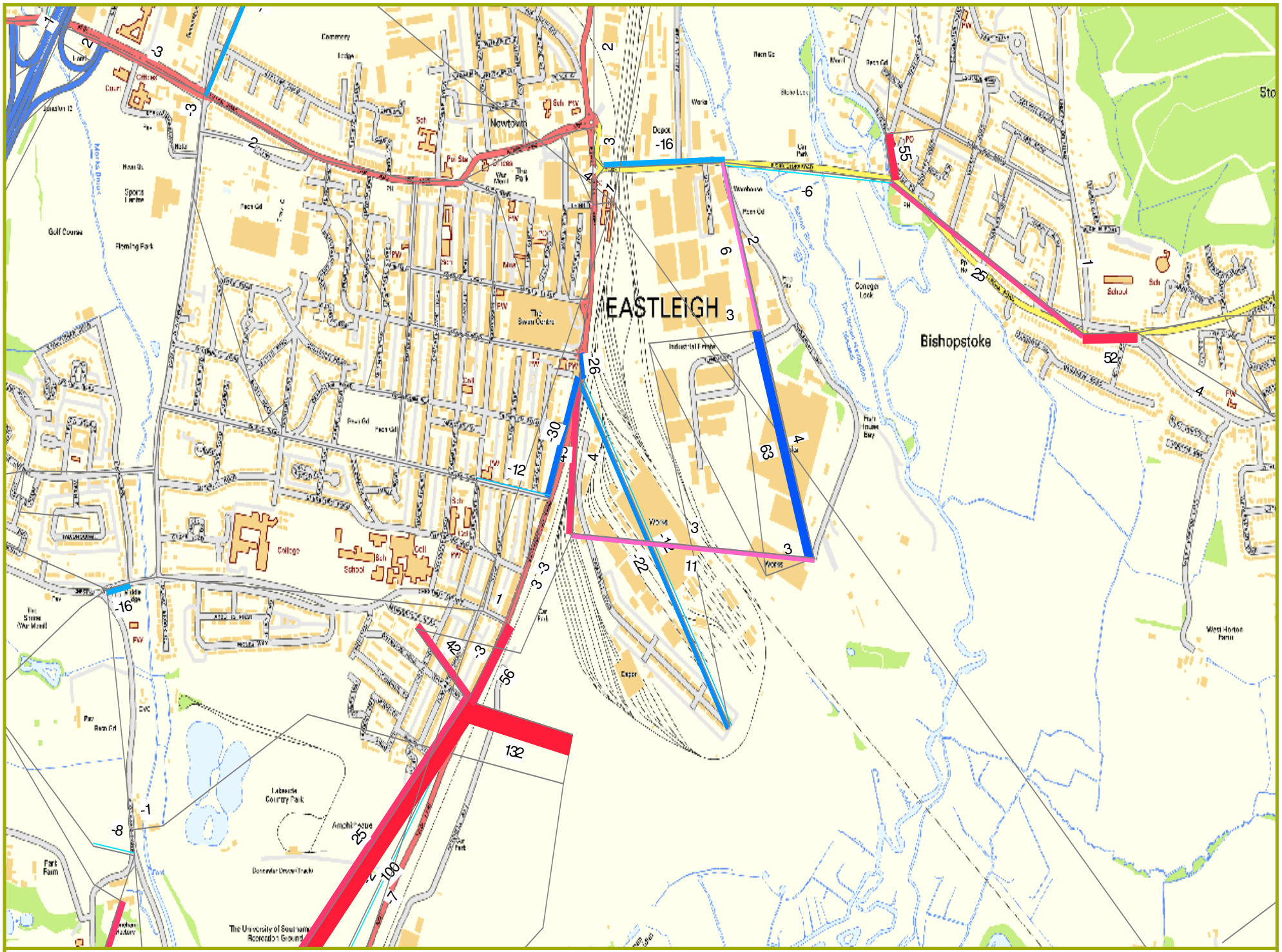

Ordnance Survey Contains Ordnance Survey data © Crown copyright and database right 2011

Delay Difference (Do Something 2b - Do Something 2c) 2036 (AM Peak)

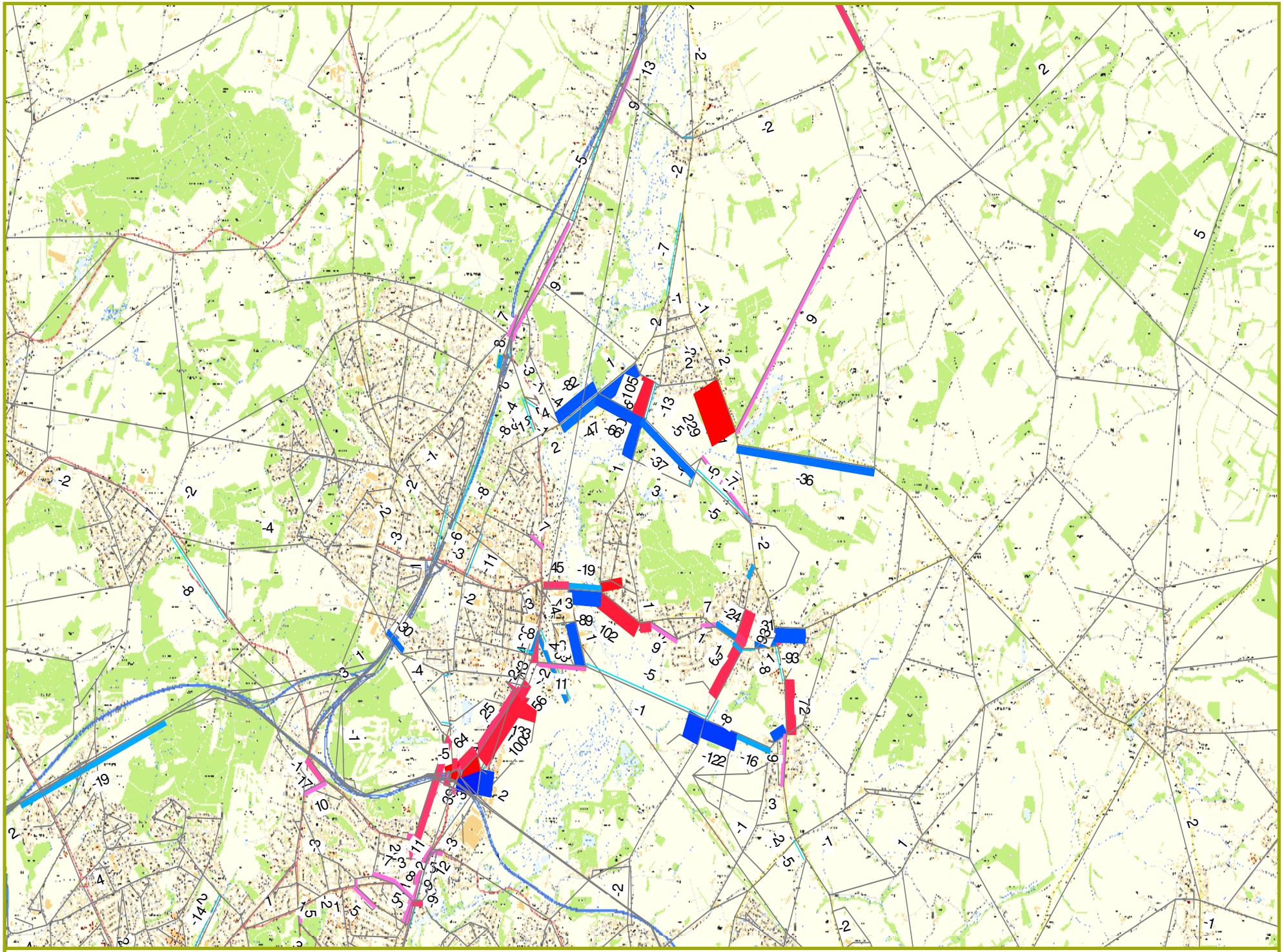

Ordnance Survey Contains Ordnance Survey data © Crown copyright and database right 2011

Delay Difference (Do Something 2b - Do Something 2a) 2036 (AM Peak)

Ordnance Survey Contains Ordnance Survey data © Crown copyright and database right 2011

Delay Difference (Do Something 2b - Do Something 2a) 2036 (AM Peak)

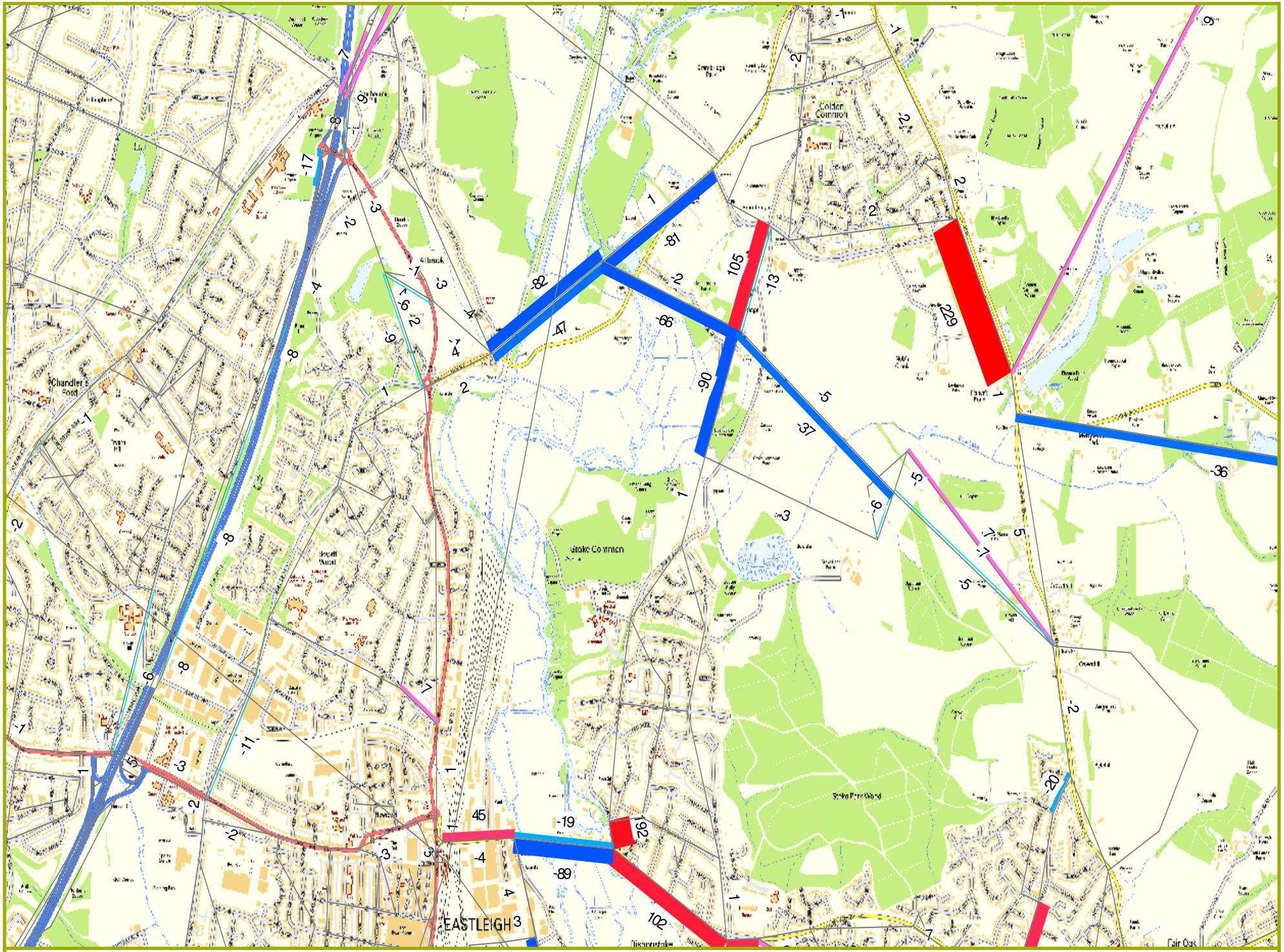

Ordnance Survey Contains Ordnance Survey data © Crown copyright and database right 2011

Delay Difference (Do Something 2b - Do Something 2a) 2036 (AM Peak)

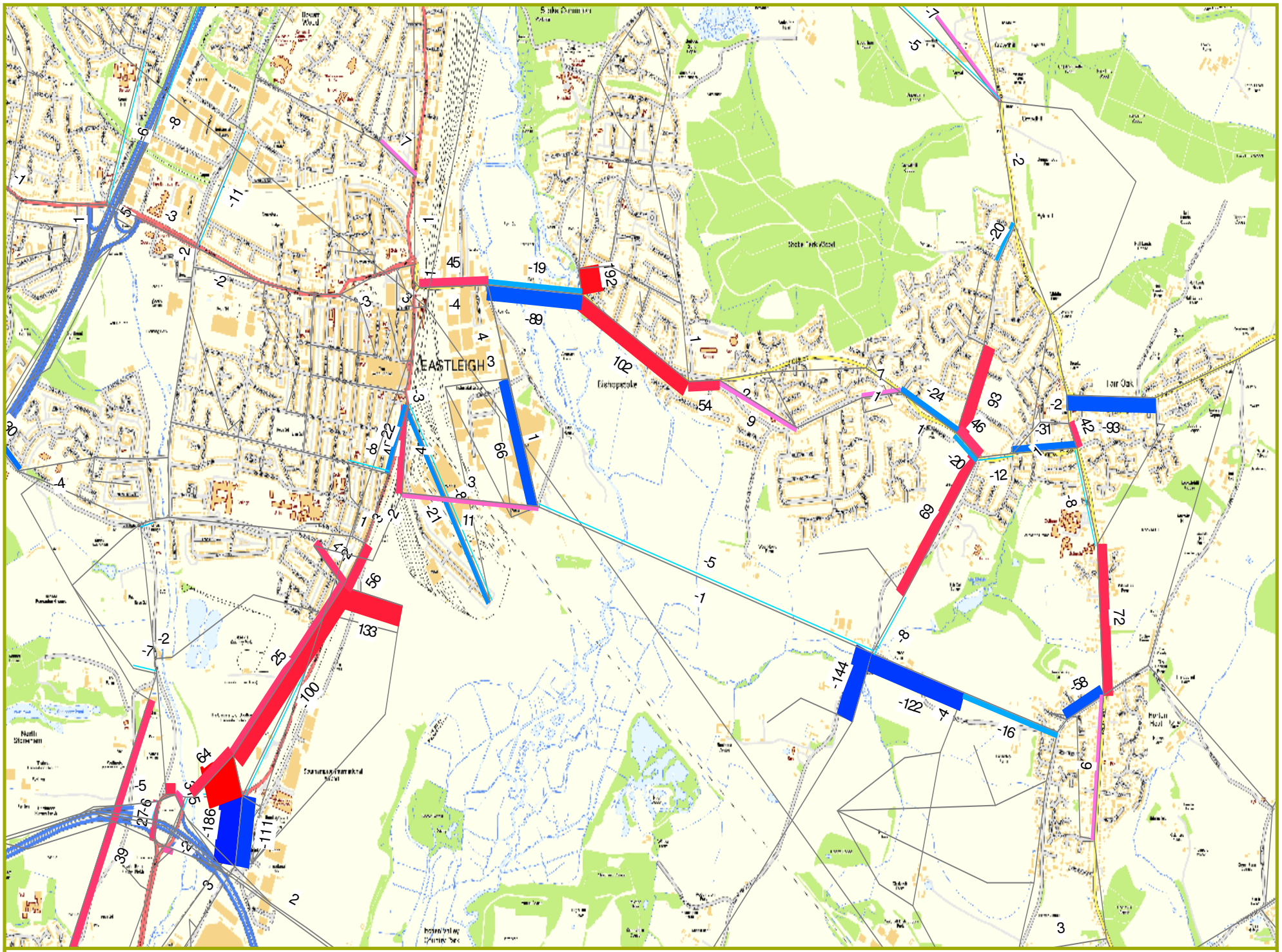

Ordnance Survey Contains Ordnance Survey data © Crown copyright and database right 2011

Delay Difference (Do Something 2b - Do Something 2a) 2036 (AM Peak)

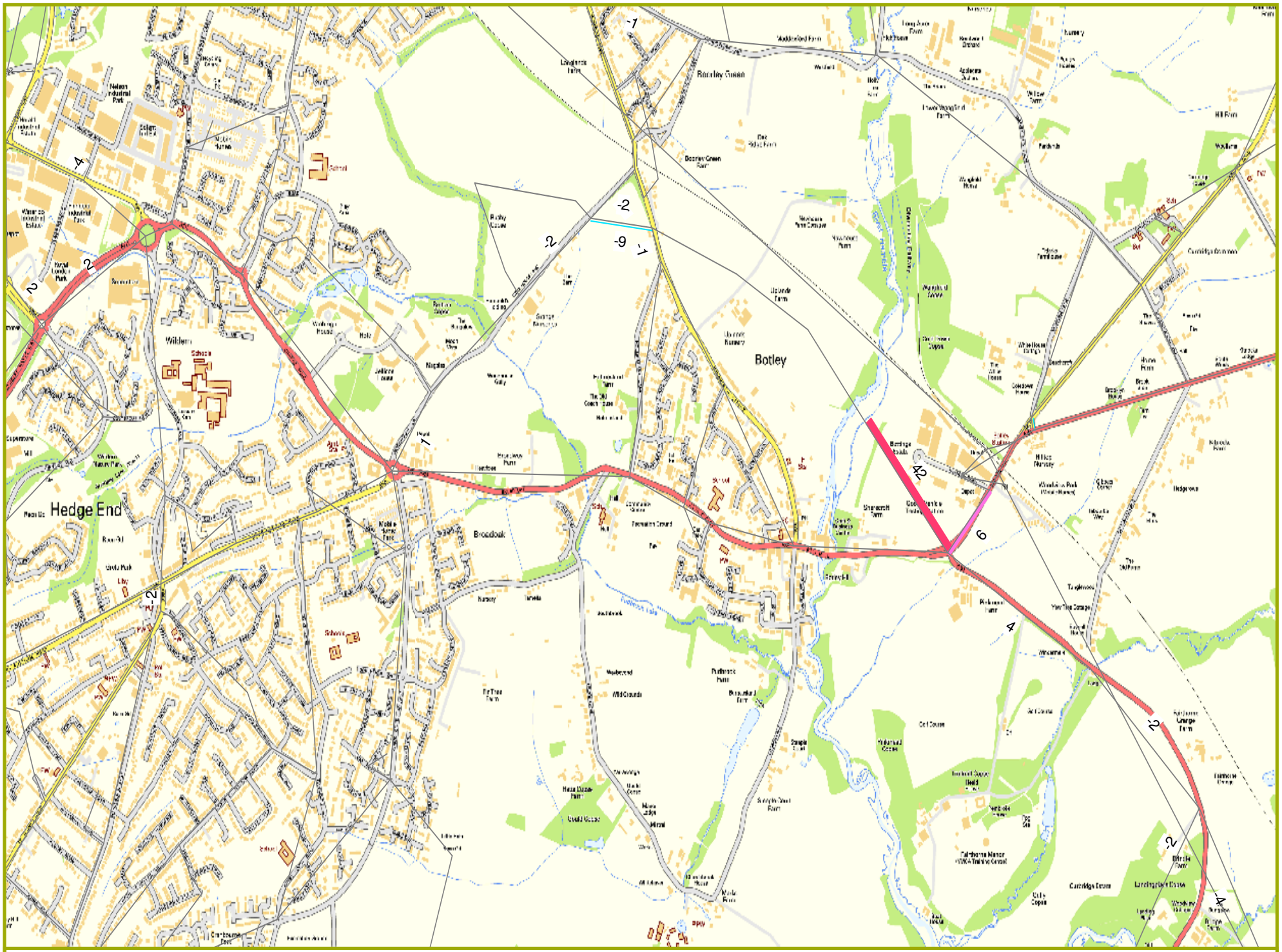

Ordnance Survey Contains Ordnance Survey data © Crown copyright and database right 2011

Delay Difference (Do Something 2b - Do Something 2a) 2036 (AM Peak)

Ordnance Survey Contains Ordnance Survey data © Crown copyright and database right 2011

Delay Difference (Do Something 2b - Do Something 2a) 2036 (AM Peak)

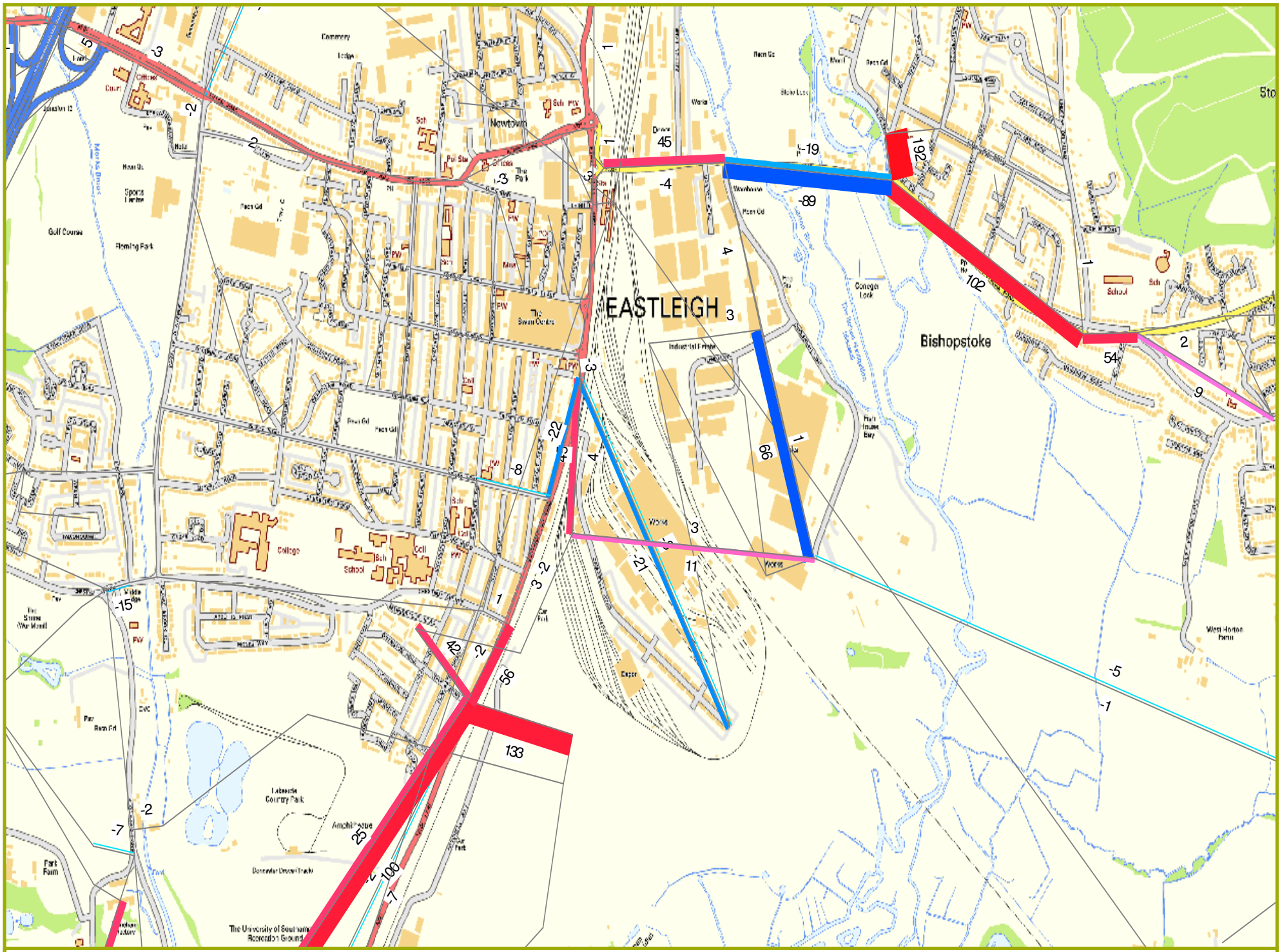

Ordnance Survey Contains Ordnance Survey data © Crown copyright and database right 2011

Delay Difference (Do Something 2b - Do Something 2a) 2036 (AM Peak)